

# PUBLIC OPEN SPACE AUDIT 2012



[www.testvalley.gov.uk](http://www.testvalley.gov.uk)



**TEST VALLEY**  
BOROUGH COUNCIL

# Contents

## Main Report

1.	<b>Introduction</b>	<b>3</b>
2.	<b>Planning Policy</b>	<b>3</b>
3.	<b>Methodology</b>	<b>5</b>
4.	<b>Results and Conclusion</b>	<b>8</b>

## Appendices

	Appendix 1: Definitions of Types of Public Open Space	9
	Appendix 2: Public Open Space Audit Results	10
	Appendix 3: Broad Framework for the Assessment of Quality of Public Open Spaces	130
	Appendix 4: Summary of Written Comments Received from Town and Parish Councils	134

# 1. Introduction

- 1.1 The purpose of this audit is to identify existing provision, in terms of quantity and quality, of public open space within the Borough. This provides justification for the provision of, or contributions towards, public open space through policy ESN 22 within the Borough Local Plan.
- 1.2 The audit also forms a part of the Local Development Framework evidence base, helping to inform policies and proposals relating to the provision, enhancement and protection of public open space.
- 1.3 The audit complements the Green Spaces Strategy for Test Valley completed by the Council's Community and Leisure Service, which has been prepared to provide a basis for the management of Council owned open space. The Green Spaces Strategy also provides the basis for making decisions on future funding for the maintenance and improvement of Council owned public open space and helps to inform decisions in securing off-site contributions to meet the recreational needs of new residential development.

# 2. Planning Policy

- 2.1 The importance of providing open space is recognised by national and local planning policy, as well as guidance documents prepared by a range of organisations, including statutory consultees. A summary of relevant planning policy documents is set out below to expand on the context of the audit.

## National Planning Policy

- 2.2 In undertaking this study the Council followed the then current national planning policy guidance, primarily contained within Planning Policy Guidance (PPG) 17. The Council has re-appraised its approach in light of the National Planning Policy Framework, which was published on the 27<sup>th</sup> March 2012 and replaced a significant amount of previous guidance. It is considered that the audit remains compliant with the national guidance. The companion guide to PPG17, 'Assessing Needs and Opportunities'<sup>1</sup>, remains in place and therefore continues to be relevant.
- 2.3 The National Planning Policy Framework (NPPF) highlights that the purpose of the planning system is to contribute to the achievement of sustainable development. The planning system can support a number of roles, including supporting strong, vibrant and healthy communities, creating a high quality built environment, and supporting accessible local service that support the health, social and cultural wellbeing of communities.
- 2.4 Paragraph 73 of the NPPF highlights the role of high quality open spaces and opportunities for sport and recreation to the health and wellbeing of communities. It goes on to state that "*Planning policies should be based on robust and up-to-date assessments of need and quantitative or qualitative deficits or surpluses in open space, sport and recreational facilities in the local area.*"
- 2.5 'Assessing Needs and Opportunities' provides advice on how to undertake assessments and audits of public open space.

## Local Planning Policy

- 2.6 The Borough Local Plan was adopted in August 2006. It contains a saved policy (ESN22) that establishes the requirements for the provision of public open space. The policy wording is provided below.

1 Assessing Needs and Opportunities: A Companion Guide to PPG17 (2002)

## ESN 22:

### PUBLIC RECREATIONAL OPEN SPACE PROVISION

New housing development where there is a net increase in dwellings will be permitted subject to:

- a) the provision of open space to a standard of at least 2.8 ha per 1,000 population comprising:

**sport's grounds/formal recreation      1.0ha**

**parkland      0.4ha**

**informal recreation areas      0.8ha**

**children's play space      0.6ha**

as net areas of usable open space, excluding access, parking, ancillary buildings, landscaping and safety margins sufficient to avoid the need for visually intrusive fencing;

- b) the laying out and equipping of the open space to a high standard at an early stage in the development; and
- c) arrangements for the long term maintenance for the open space having been made.

2.7 The Infrastructure and Developer Contributions Supplementary Planning Document (SPD) provides further information regarding contributions from planning applications, including details on public open space.

### 3. Methodology

- 3.1 As noted in section 1, the purpose of this audit is to identify and measure areas of public open space to inform the development and implementation of planning policy. The types of public open space referred to in the current planning policy (ESN22), form the basis for the audit - definitions for these types (sports ground / formal recreation, parkland, informal recreation areas and children’s play space) have been provided in Appendix 1.
- 3.2 This document comprises of the fourth public open space audit, with the previous audit having been published in October 2008<sup>2</sup>. A similar methodology has been used in the preparation of this audit to those previously prepared.
- 3.3 ‘Assessing Needs and Opportunities’ provide detail on the undertaking of public open space audits and the range of typologies that should be considered. The majority of the types of open space identified in ‘Assessing Needs and Opportunities’ (Annex A) overlap with those used within the Borough Local Plan 2006, as noted in Table 1.

Table 1: Typologies of Public Open Space

ESN22 Typology	Assessing Needs and Opportunities Typologies
Sports ground / formal recreation	Outdoor sports facilities
Parkland	Parks and gardens; natural and semi-natural urban greenspace
Informal recreation	Amenity greenspace; provision for children and teenagers
Children’s play space	Provision for children and teenagers

- 3.4 There are typologies that are included within ‘Assessing Needs and Opportunities’ that do not form part of this audit, such as civic spaces and green corridors – these have not been included as the primary purpose of the spaces is not leisure / recreation. More detail on this matter is provided below.
- 3.5 Allotments do not form part of the public open space types identified within policy ESN22. While contributions cannot be sought towards the provision or improvement of allotments, the forthcoming Local Plan DPD proposes to include a requirement for the provision of allotments. As such, allotments have been identified within the quantitative assessment in this audit for information (a definition of allotments is provided in Appendix 1).
- 3.6 Using the 2008 Audit as a starting point, a desk based review has been undertaken to identify the location and area of existing public open spaces. Each of the open spaces has been identified based on its primary function; however, where larger open spaces incorporate more than one type, these have been recorded separately where possible.
- 3.7 Site visits were carried out in Andover and Southern Test Valley to enable confirmation of the type(s) of open space and to support a qualitative assessment. Parish and Town Councils<sup>3</sup> were consulted to ensure that records were up to date in terms of both the quantity and quality of open spaces across the Borough (see Appendix 4). Where information was not provided by the Parish, the Council made an assessment of the quality of the spaces.

2 Earlier audits were undertaken in 1998/99 and 2002.

3 This included the Parish and Town Councils covering the areas where site visits were undertaken.

- 3.8 'Assessing Needs and Opportunities' recommends a scoring system for the assessment of the quality of public open spaces. While this has been drawn upon, the audit uses ratings of very good (VG), good (G), average (A) and poor (P) (with the ratings applying at the time the assessment was undertaken)<sup>4</sup>. The qualitative assessment takes account of a range of factors, also allowing for the size of the space. Where appropriate, the qualitative assessment has utilised the results of the Green Space Strategy assessments, which draws on the framework for the Green Flag Award assessment criteria.
- 3.9 In order to test the methodology for urban areas, a small pilot study was undertaken for Harroway reflecting the advice in 'Assessing Needs and Opportunities'. This was undertaken with the Community and Leisure Service. This informed the preparation of the audit.
- 3.10 Following the completion of the audit, the information has been presented by Parish / Ward. Taking into account of the standards in policy ESN22 and existing population levels<sup>5</sup> it has been possible to identify where there are surpluses and deficits in local provision.
- 3.11 A number of parameters were set to guide the process of auditing the public open space, which primarily relate to what should and should not be included.

## Public Open Space

- 3.12 The audit relates to public open space, rather than open space in general. As such, even though private open spaces can provide a leisure / recreation function, they have not been included in the audit as there is no certainty that they would be available for public use. Similarly, public open spaces which are restricted to use solely by club members have not been included within the audit.
- 3.13 Taking the above into account, open space facilities within school grounds which are not available for public use have not been included as part of the audit. There are a number of community schools within the Borough, which make their open space facilities (including sports fields) available for public use; these facilities have not been included as they are not always available for use by the public.
- 3.14 If any sites are identified which appear to have an established use as public open space but are not dedicated as public open space, there has been a site by site consideration as to the appropriateness of including them within the audit. There has been a general presumption against including them as it cannot be guaranteed that the spaces will be retained for this use / there is no security that the space will continue with this function.

## Usability

- 3.15 It is important to ensure that public open spaces are practical for use for leisure purposes; therefore spaces which are not usable have been excluded from the audit, such as sites on steep slopes, where the primary purpose is for drainage or landscaping. Furthermore, informal open spaces which are immediately adjacent to a main road, with no form of barrier, have been excluded due to their highway safety constraint.

---

4 A copy of the broad framework used as a guide to assess the quality of open spaces is provided in Appendix 3.

5 Based on Small Area Population Forecast figures produced by Hampshire County Council.

- 3.16 'Assessing Needs and Opportunities' notes that when undertaking audits of open space, some authorities have set a minimum size threshold for public open spaces to be included (see paragraph 5.1 of the guide). For the purposes of this audit, a minimum area for inclusion of informal open spaces has been set at 0.1 hectares for the more urban areas. An exception to this approach has been taken for equipped informal open spaces, e.g. Multi-Use Games Areas (MUGAs), which have been included below this threshold. It should be noted that some spaces below this threshold do provide a recreational or amenity function.
- 3.17 Sports pitches and some of the other larger public open spaces are supported by areas of parking and ancillary buildings. Reflecting the approach within the wording of policy ESN22, the parking provisions and ancillary buildings associated with public open space (but outside the main areas of open space) are not included within the quantitative assessment but are important for the functioning of the spaces. On this basis, the qualitative assessment of this type of open space has taken account of the availability and suitability of supporting facilities including pavilions containing changing rooms. In some cases the general provision is good but there may be inadequate supporting facilities.

## Functioning

- 3.18 There are certain public open spaces within the Borough which serve the entire population of a town or large parts of the Borough – this includes some which are located outside the area they serve. These provisions should be considered on the basis of the area they serve – this could be a town or a group of parishes for example.
- 3.19 Within the Borough there are a number of spaces which are available for people to use for walking and / or cycling routes but are not primarily used for leisure or recreation purposes. Where this situation applies, sites have not been included within the audit. For example, Local Nature Reserves are primarily identified for their nature conservation value; however, they often also provide opportunities for recreation akin to parkland public open spaces. As their primary purpose is not for recreation they have not been included within the quantitative and qualitative assessments but they have been identified on the maps within Appendix 2 for information. Also, common land has generally not been included within the audit.
- 3.20 Cemeteries and churchyards can have a dual function where their primary purpose is for burials, with an associated use as public open space. In recognition of this, cemeteries and churchyards are not generally included within the audit. However, where they are no longer in use and have been utilised as public open space for a long period of time, these have been included e.g. The Abbey Garth in Romsey.
- 3.21 In some circumstances water can be used as a public open space. For the purpose of this audit, water bodies have been included where they provide a recreation function e.g. a model boating lake. Where areas of water (e.g. lakes, streams, etc) are contained within an open space but primarily relate to a landscape, drainage or ecological function, they have not been included within the quantitative assessment within the audit. Similarly, areas such as balancing ponds and river banks have also not been included.

## Accessibility

- 3.22 Access to public open spaces identified within this audit is variable; in part this reflects the mix of more urban and rural areas of the Borough. The scale and type of provisions also plays a role in how far people are willing to travel to certain facilities. The Borough Local Plan 2006 (paragraph 6.6.23) highlights that play areas should be within easy walking distance (400 metres), with higher order facilities having much larger catchments.

## 4. Results and Conclusion

- 4.1 This audit has been undertaken in order to update the Council's Public Open Space Audit and to support the emerging Local Development Framework for the Council.
- 4.2 The tables in Appendix 2 set out the difference between the current provision and required public open space<sup>6</sup> with a summary of the quality of the areas. The plans attached show the extent of the ward/parish boundaries within the Borough and the location of the areas of public open space.
- 4.3 For the rural parishes within the Borough, the total figures are provided with additional totals that exclude the requirement for parkland. This reflects the approach set out within the Infrastructure and Developer Contributions SPD that contributions towards parkland will not be sought in rural areas<sup>7</sup>.
- 4.4 Within the Borough there are a number of public open space provisions, particularly for formal recreation spaces, which have been delivered to serve a larger area than the immediate locality. This occurs in both rural and urban areas. An example of the former is available for Thruxton, Kimpton and Fyfield where the Three Villages Sports Trust has been established to co-ordinate the shared facility known as Three Villages Sports Field in Thruxton.
- 4.5 For some of the more urban areas of the Borough, formal recreation spaces are sometime provided outside the main area they serve, such as Hunts Farm in Michelmersh and Timsbury, which serves the nearby population including Romsey. Within Appendix 2, where facilities have been provided within a ward or parish but are intended to serve a wider population (e.g. Andover or Romsey), they have not been included in the surplus / deficit figures for the immediate locality but have been identified in town wide provision summaries. As such, both the tables for the ward / parish and for the whole town will need to be taken into account for formal recreation provisions, where appropriate.
- 4.6 This audit has also identified that there are a number of allotment sites within the Borough – these are generally within the responsibility of town and parish councils.
- 4.7 There is considerable variation between different parts of the Borough with some wards/parishes having a quantitative surplus of open space provision and others having a deficit. These findings would support a policy approach that looks to increase the level of provision in wards/parishes where there is a shortfall, and where appropriate to improve the quality of existing provision in areas where there is a quantitative surplus.

---

6 The requirement is based on the standards in policy ESN22 in conjunction with population figures based on Small Area Population Forecast figures produced by Hampshire County Council.

7 Infrastructure and Developer Contributions Supplementary Planning Document, Test Valley Borough Council, 2009 (see paragraph A1.2 in Annex 1).



# Appendix 1: Definitions of Types of Public Open Space

## Sport's Ground/Formal Recreation

Sport's grounds are areas that are used for formal recreational activities, which require pitches or specialised areas to be laid out (for example, football pitches, tennis courts or bowling greens). They may serve large areas and should be accessible to the population within their catchment. They should be laid out to a high standard that also enables the efficient management of the site and provides flexibility to respond to changes in recreational patterns. Associated facilities (for example, changing rooms or pavilions) should also be provided to a high standard. Formal recreational areas should be grouped into substantial complexes and not scattered over a number of small sites.

## Parkland

Parkland is space for informal recreation, such as walking, dog walking and other forms of quiet recreation, normally in an attractive, landscape setting. Parkland usually serves a wide area and the provision of footpath / cycle links to parkland sites is important. Parking may also be required for car-borne visitors. Parkland areas may include other play areas to make them attractive to a wider range of users.

## Informal Recreation Areas

Informal recreation areas are primarily for older children, particularly teenagers. They should be at least 0.2 hectares in size and preferably larger, so they can be used for a variety of games. Sites should be suitably located, large enough and appropriately designed to minimise disturbance to local residents. They should include play equipment to meet the needs of a range of ages such as goal posts, rebound walls, hard surfaces for basketball, and skateboard ramps. They should be accessible on foot and cycle to the residential areas they are intended to serve.

## Children's Play Space

Children's play spaces are primarily for young children and should be located close to clusters of houses. They should be incorporated into other forms of open space, such as informal recreation areas and served by footpaths and cycleways, wherever possible. Within each play space, safe and imaginative play equipment should be provided with safe surfacing.

## Allotments






Allotments are valuable for the local population for both exercise and providing a location to grow food. Allotments should be located on high quality land free of contamination and with basic services such as water. Sites should be served by pedestrian and cycle routes.

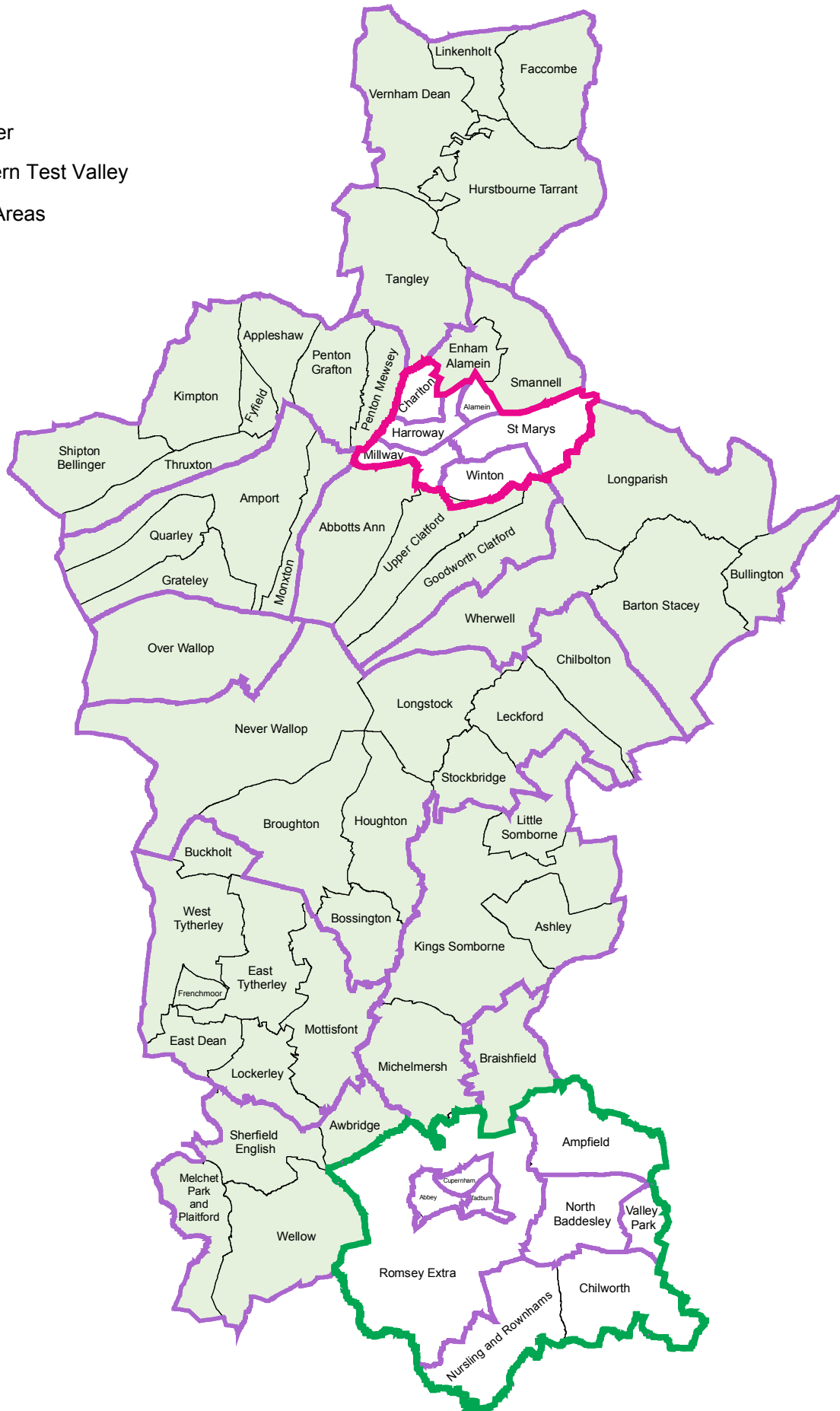
## Appendix 2: Public Open Space Audit Results

[Note some of the total figures do not add up to the sum of the four types of open space, this reflects the rounding to the nearest 0.01Ha]

# Test Valley Borough Council - Wards and Parishes

## Legend




-  Wards
-  Parish
-  Andover
-  Southern Test Valley
-  Rural Areas

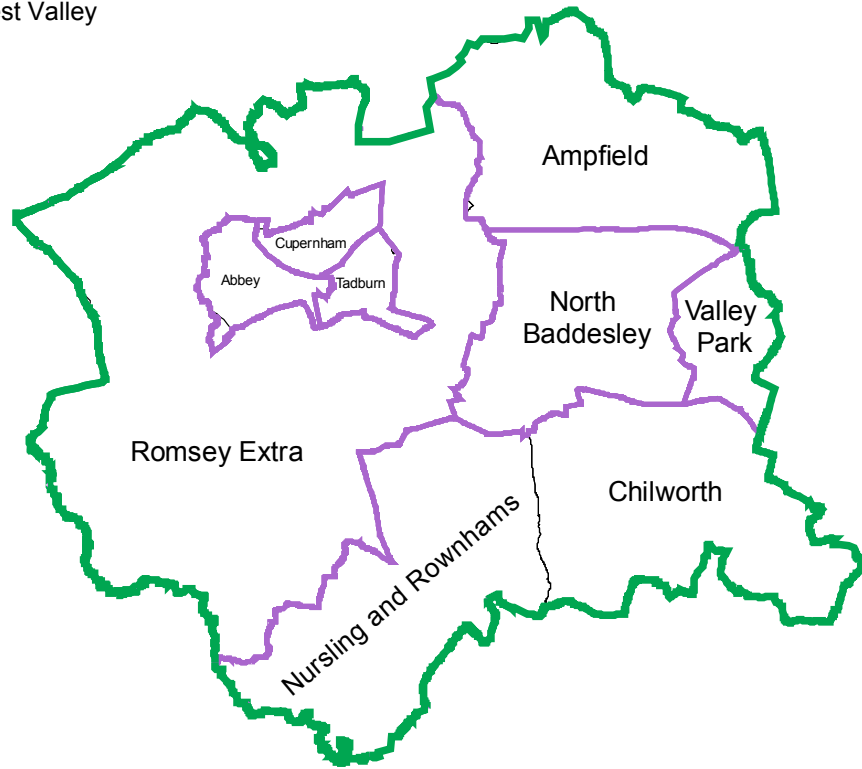


## Index of Wards and Parishes

Ward / Parish	Page
<b>Southern Test Valley</b>	
Ampfield	14
Chilworth	16
North Baddesley	18
Nursling and Rownhams	20
Romsey: Abbey	22
Romsey: Cupernham	24
Romsey: Tadburn	26
Romsey Extra	28
Romsey & Romsey Extra Summary	30
Valley Park	32
<b>Andover and Charlton</b>	
Andover: Alamein	36
Andover: Harroway	38
Andover: Millway	40
Andover: St Mary's	42
Andover: Winton	44
Charlton	46
Andover town & Charlton Summary	48
<b>Rural Areas</b>	
Abbotts Ann	50
Ampport	52
Appleshaw	54
Ashley	126
Awbridge	56
Barton Stacey	58
Bossington	126
Braishfield	60
Broughton	62
Buckholt	126
Bullington	127
Chilbolton	64
East Dean	127
East Tytherley	66

Enham Alamein	68
Facombe	70
Frenchmoor	127
Fyfield	72
Goodworth Clatford	74
Grateley	76
Houghton	78
Hurstbourne Tarrant	80
Kimpton	82
King's Somborne	84
Leckford	128
Linkenholt	128
Little Somborne	128
Lockerley	86
Longparish	88
Longstock	129
Melchet Park and Plaitford	129
Michelmersh and Timsbury	90
Monxton	92
Mottisfont	94
Nether Wallop	96
Over Wallop	98
Penton Grafton	100
Penton Mewsey	102
Quarley	129
Sherfield English	104
Shipton Bellinger	106
Smannell	108
Stockbridge	110
Tangley	112
Thruxton	114
Upper Clatford	116
Vernham Dean	118
Wellow	120
West Tytherley	122
Wherwell	124

-  Southern Test Valley
-  Wards
-  Parish



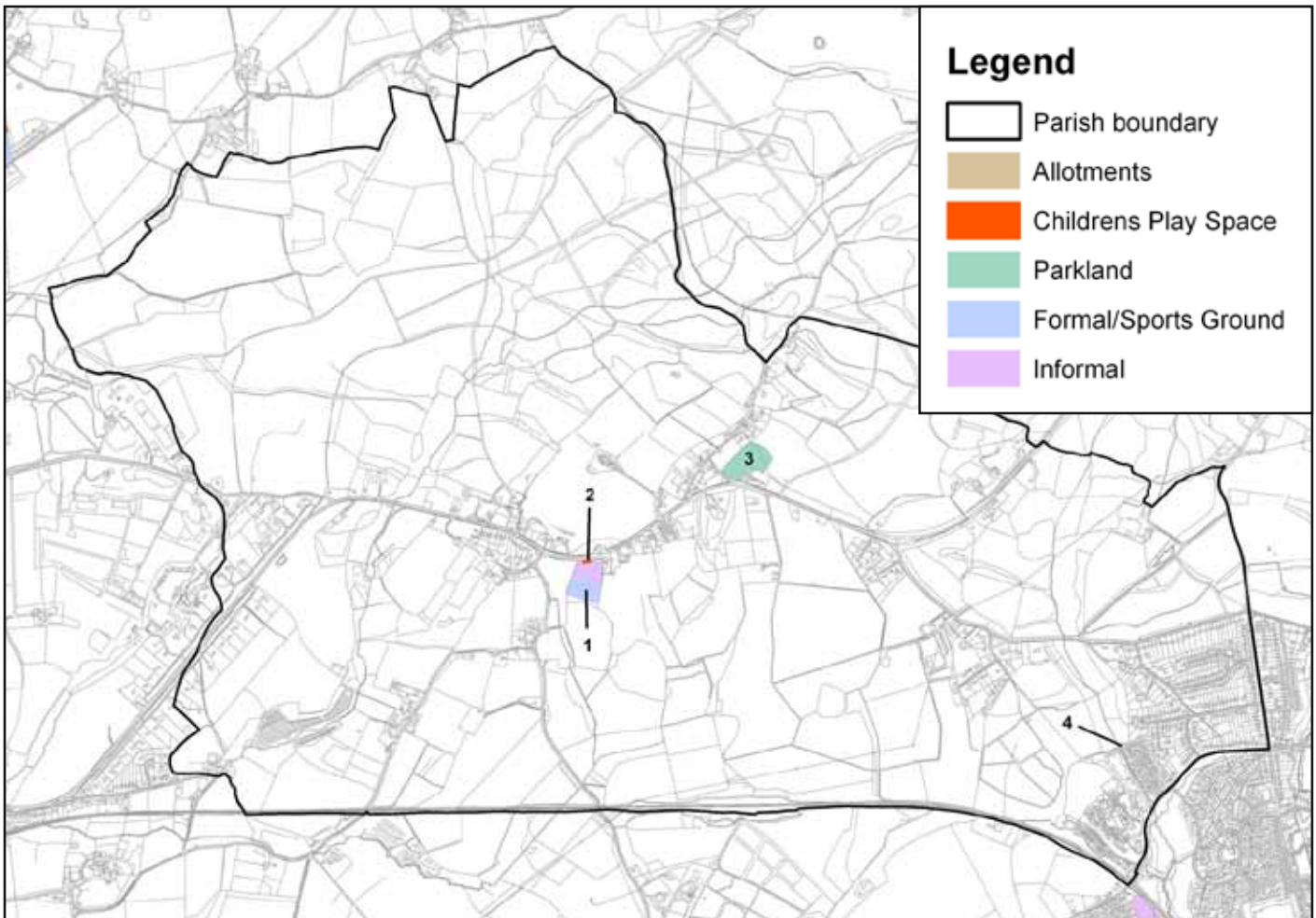
# SOUTHERN TEST VALLEY

## PUBLIC OPEN SPACE



Parish / Ward	Ampfield		
Estimated Population (2011)	1,477		
Public Open Space	Provision (Ha)	Requirement (Ha)	Balance (+/-)
Sports Grounds / Formal Recreation	1.06	1.48	-0.42
Parkland	1.85	0.59	1.26
Informal Recreation Areas	0.90	1.18	-0.28
Children's Play Space	0.04	0.89	-0.85
<b>TOTAL</b>	<b>3.85</b>	<b>4.14</b>	<b>-0.29</b>

Code	Location	Area (Ha)	Quality
Sports Grounds / Formal Recreation			
1	Ampfield Recreation Ground	1.06	P
<b>Total</b>		<b>1.06</b>	
Parkland			
3	Chapel Wood	1.85	A
<b>Total</b>		<b>1.85</b>	
Informal Recreation Areas			
1	Ampfield Recreation Ground	0.84	P
4	Flexford Close	0.06	A
<b>Total</b>		<b>0.90</b>	
Children's Play Space			
2	Ampfield Recreation Ground	0.04	G
<b>Total</b>		<b>0.04</b>	

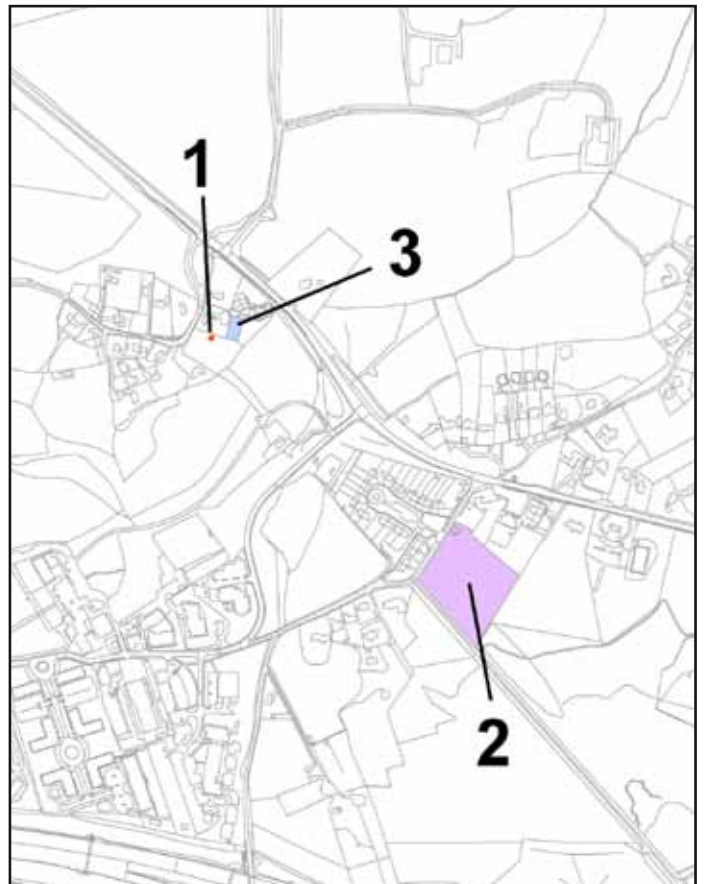
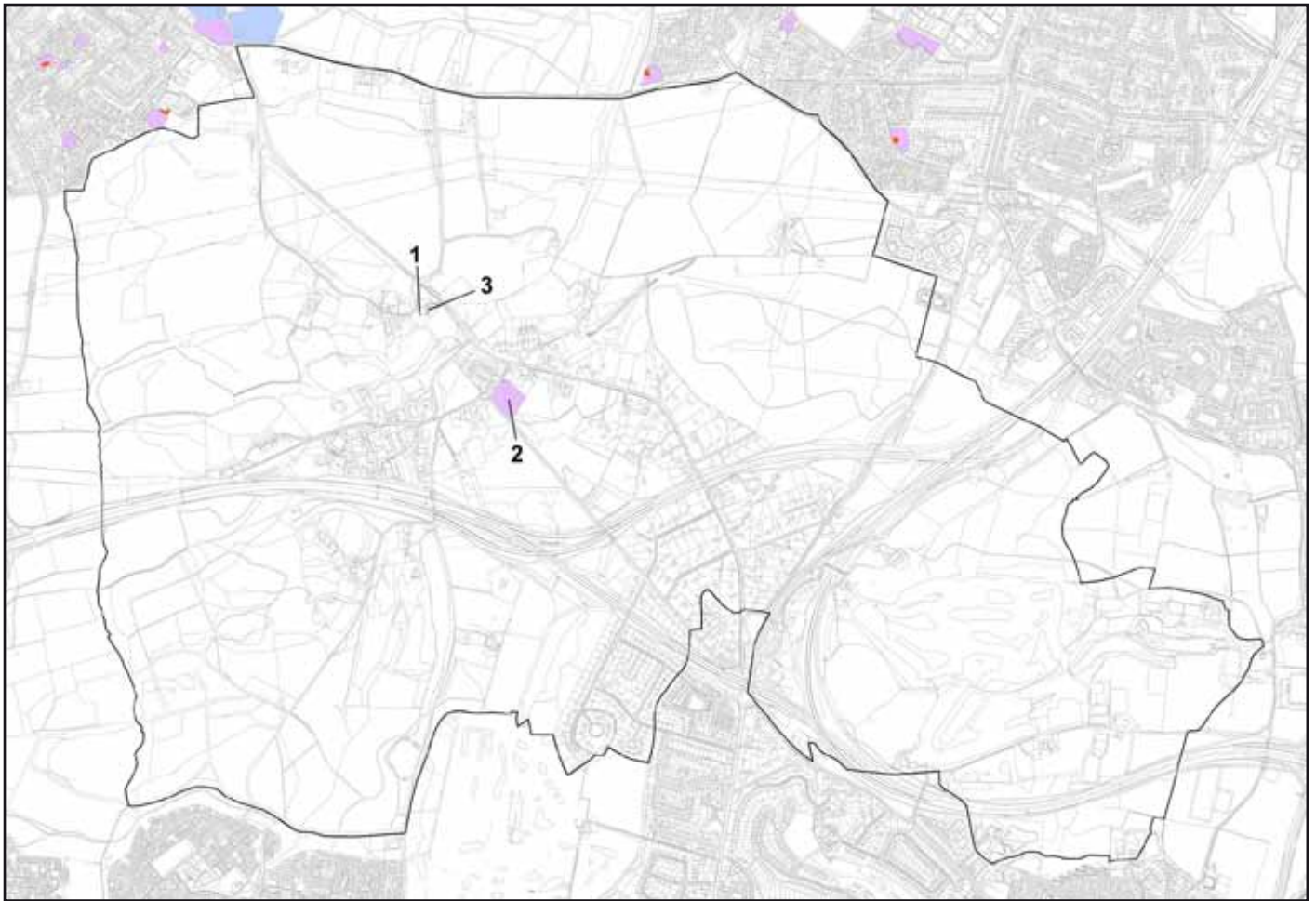


Parish / Ward	Chilworth		
Estimated Population (2011)	1,138		
Public Open Space	Provision (Ha)	Requirement (Ha)	Balance (+/-)
Sports Grounds / Formal Recreation	0.06	1.14	-1.08
Parkland	0.00	0.46	-0.46
Informal Recreation Areas	1.27	0.91	0.36
Children's Play Space	0.01	0.68	-0.67
<b>TOTAL</b>	<b>1.34</b>	<b>3.19</b>	<b>-1.85</b>

Code	Location	Area (Ha)	Quality
Sports Grounds / Formal Recreation			
3	Fowler's Walk – Tennis Court	0.06	G
<b>Total</b>		<b>0.06</b>	
Parkland			
	n/a	n/a	n/a
<b>Total</b>		<b>0.00</b>	
Informal Recreation Areas			
2	Chilworth Village Green	1.27	A
<b>Total</b>		<b>1.27</b>	
Children's Play Space			
1	Fowler's Walk	0.01*	P
<b>Total</b>		<b>0.01</b>	

\*Rounded up to nearest 0.01Ha

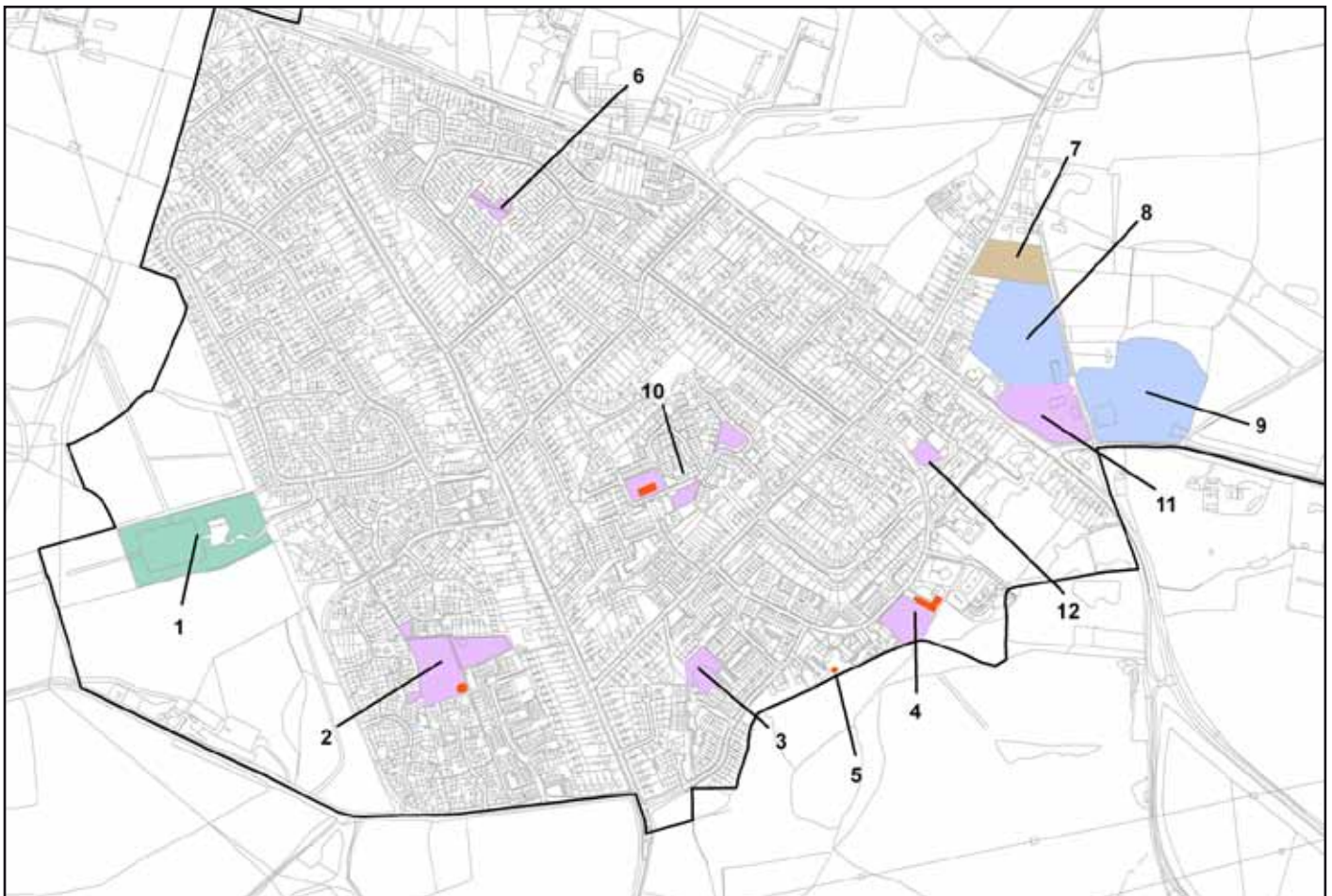
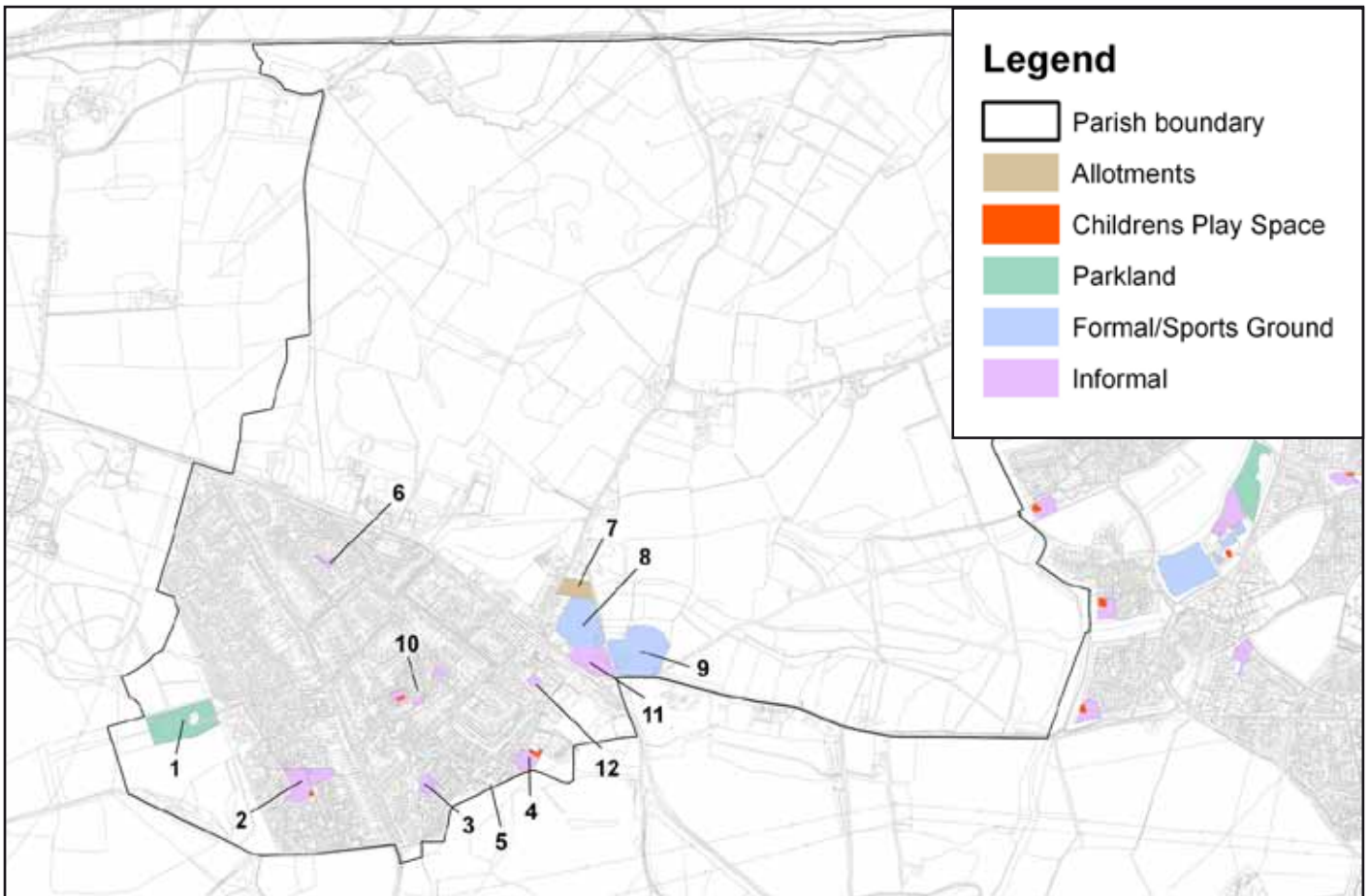




Parish / Ward	North Baddesley		
Estimated Population (2011)	6,704		
Public Open Space	Provision (Ha)	Requirement (Ha)	Balance (+/-)
Sports Grounds / Formal Recreation	5.45	6.70	-1.25
Parkland	2.43	2.68	-0.25
Informal Recreation Areas	4.12	5.36	-1.24
Children's Play Space	0.11	4.02	-3.91
<b>TOTAL</b>	<b>12.11</b>	<b>18.77</b>	<b>-6.66</b>

Code	Location	Area (Ha)	Quality
Sports Grounds / Formal Recreation			
8	North Baddesley Recreation Ground (W)	2.34	G
9	North Baddesley Recreation Ground (E)	3.11	G
<b>Total</b>		<b>5.45</b>	
Parkland			
1	Mountbatten Park	2.43	A
<b>Total</b>		<b>2.43</b>	
Informal Recreation Areas			
11	North Baddesley Recreation Ground	1.16	G
12	Fleming Avenue	0.14	G
4	Brownhill Recreation Ground, Fleming Avenue	0.49	A
3	Heath Road	0.36	A
10	Knights Grove: Authie Green	0.16	A
10	Knights Grove	0.12	A
10	Knights Grove: Carpiquet Park	0.21	A
2	Lavington Gardens	1.31	A
6	Jupiner Close	0.17	A
<b>Total</b>		<b>4.12</b>	
Children's Play Space			
4	Brownhill Recreation Ground, Fleming Avenue	0.05	G
5	St Benedict's	0.01*	P
10	Knights Grove: Carpiquet Park	0.03	G
2	Lavington Gardens	0.02	A
<b>Total</b>		<b>0.11</b>	
Allotments			
7	Nutburn Road	0.76	n/a
<b>Total</b>		<b>0.76</b>	

\*Rounded up to nearest 0.01Ha



N **North Baddesley**

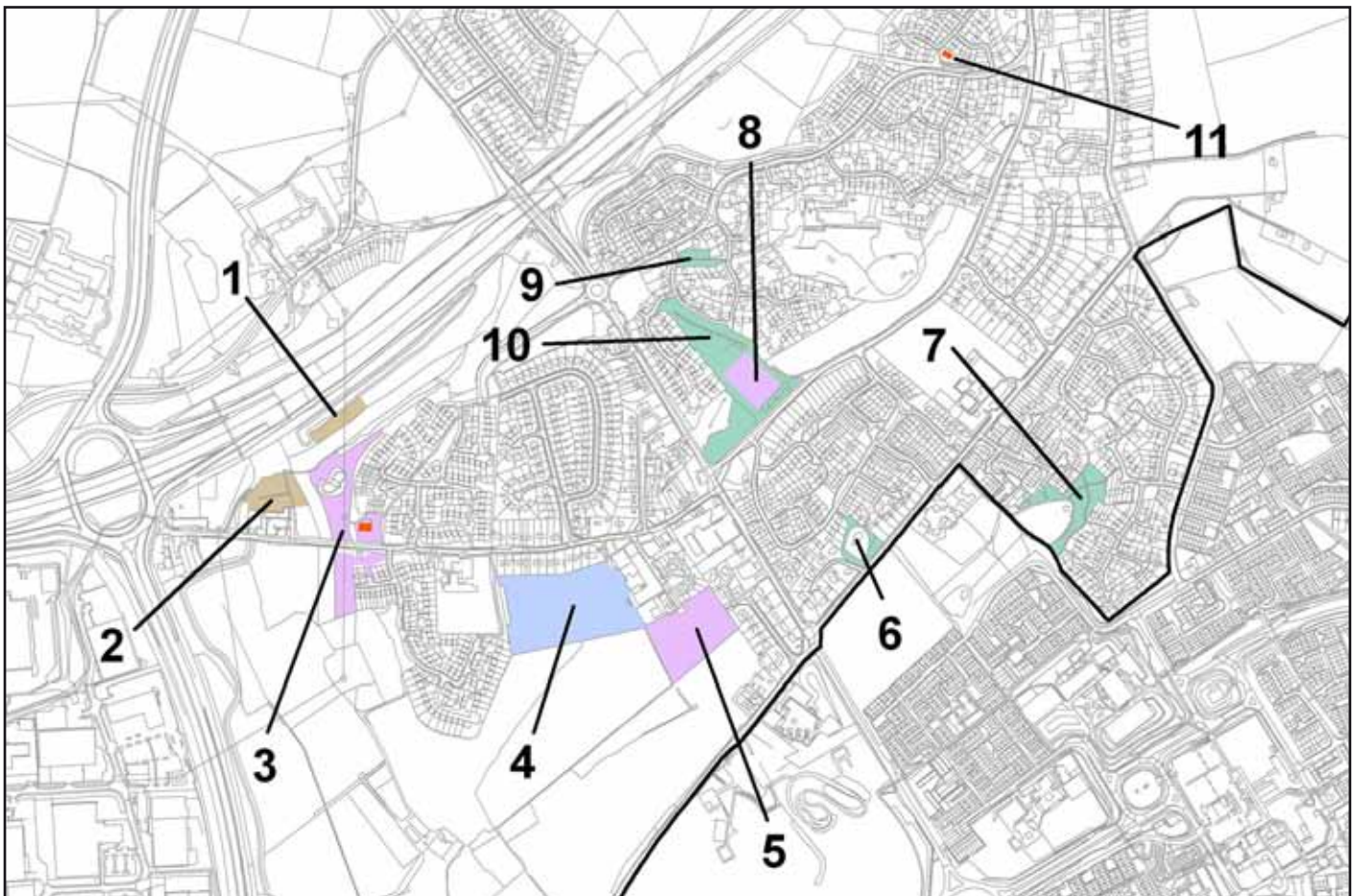
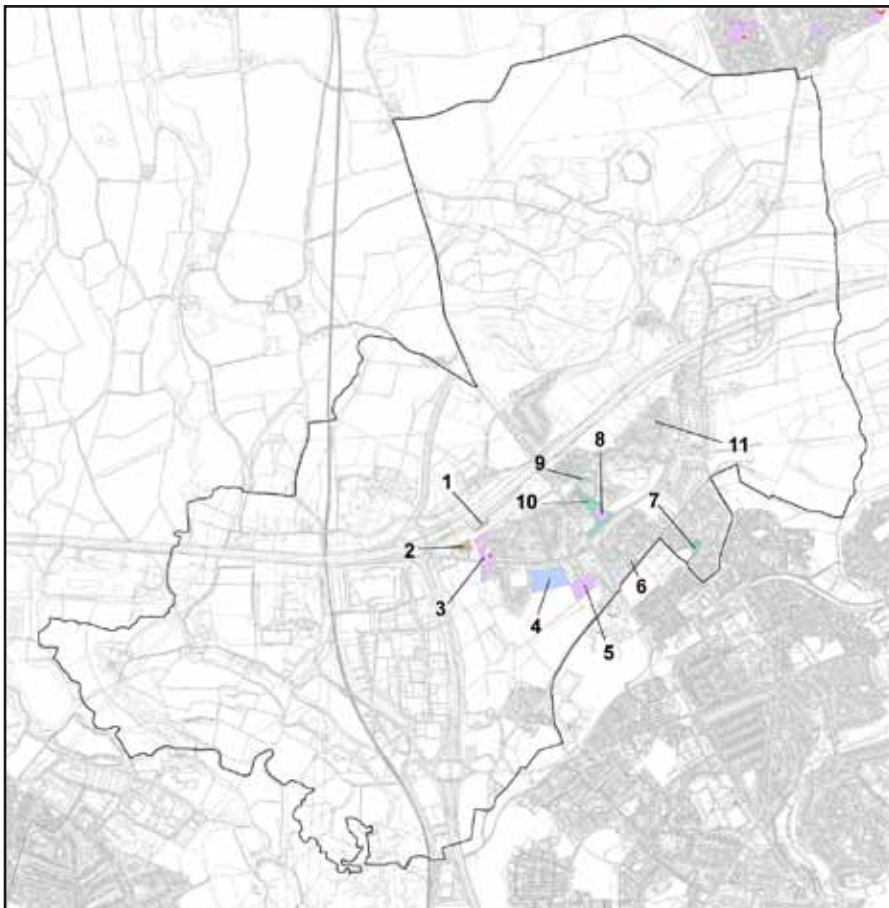


© Crown Copyright. All rights reserved  
 Test Valley Borough Council 100024295 2012.

Scale: Not To Scale


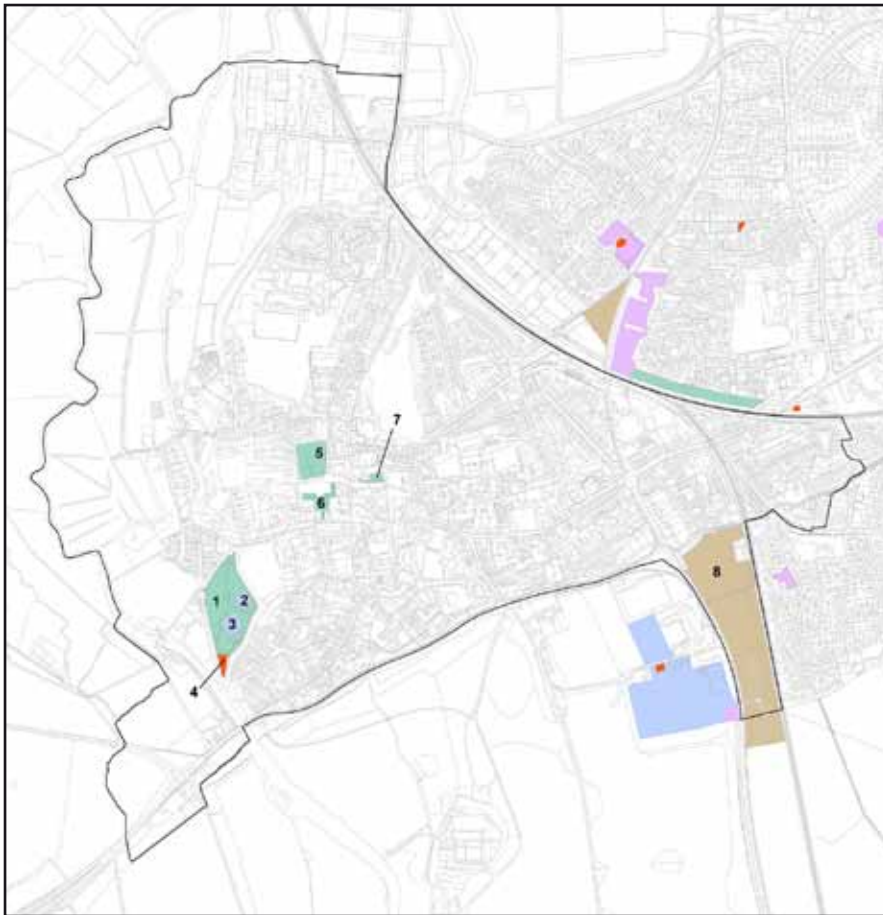
Parish / Ward	Nursling and Rownhams		
Estimated Population (2011)	5,511		
Public Open Space	Provision (Ha)	Requirement (Ha)	Balance (+/-)
Sports Grounds / Formal Recreation	2.59	5.51	-2.92
Parkland	2.69	2.20	0.49
Informal Recreation Areas	3.06	4.41	-1.35
Children's Play Space	0.03	3.31	-3.28
<b>TOTAL</b>	<b>8.37</b>	<b>15.43</b>	<b>-7.06</b>

Code	Location	Area (Ha)	Quality
Sports Grounds / Formal Recreation			
4	Nursling Recreation Ground	2.59	G
<b>Total</b>		<b>2.59</b>	
Parkland			
7	Fernyhurst Lake, Lakeside Avenue	0.67	A
9	Betteridge Drive	0.18	A
10	St Boniface Park, Betteridge Drive	1.64	A
6	Tanglewood Lane	0.20	A
<b>Total</b>		<b>2.69</b>	
Informal Recreation Areas			
5	Joe Bigwood Field	1.29	A
3	Nursling Street (north)	0.83	A
3	Nursling Street (south)	0.46	A
8	St Boniface Park, Betteridge Drive	0.48	A
<b>Total</b>		<b>3.06</b>	
Children's Play Space			
3	Winstanley Road Play Area	0.02	A
11	Victory Way / Balmoral Way Play Area	0.01	P
<b>Total</b>		<b>0.03</b>	
Allotments			
1 and 2	Nursling Street	0.73	n/a
<b>Total</b>		<b>0.73</b>	



Parish / Ward	Romsey: Abbey		
Estimated Population (2011)	4,540		
Public Open Space	Provision (Ha)	Requirement (Ha)	Balance (+/-)
Sports Grounds / Formal Recreation	0.27	4.54	-4.27
Parkland	2.48	1.82	0.66
Informal Recreation Areas	0.00	3.63	-3.63
Children's Play Space	0.07	2.72	-2.65
<b>TOTAL</b>	<b>2.82</b>	<b>12.71</b>	<b>-9.89</b>

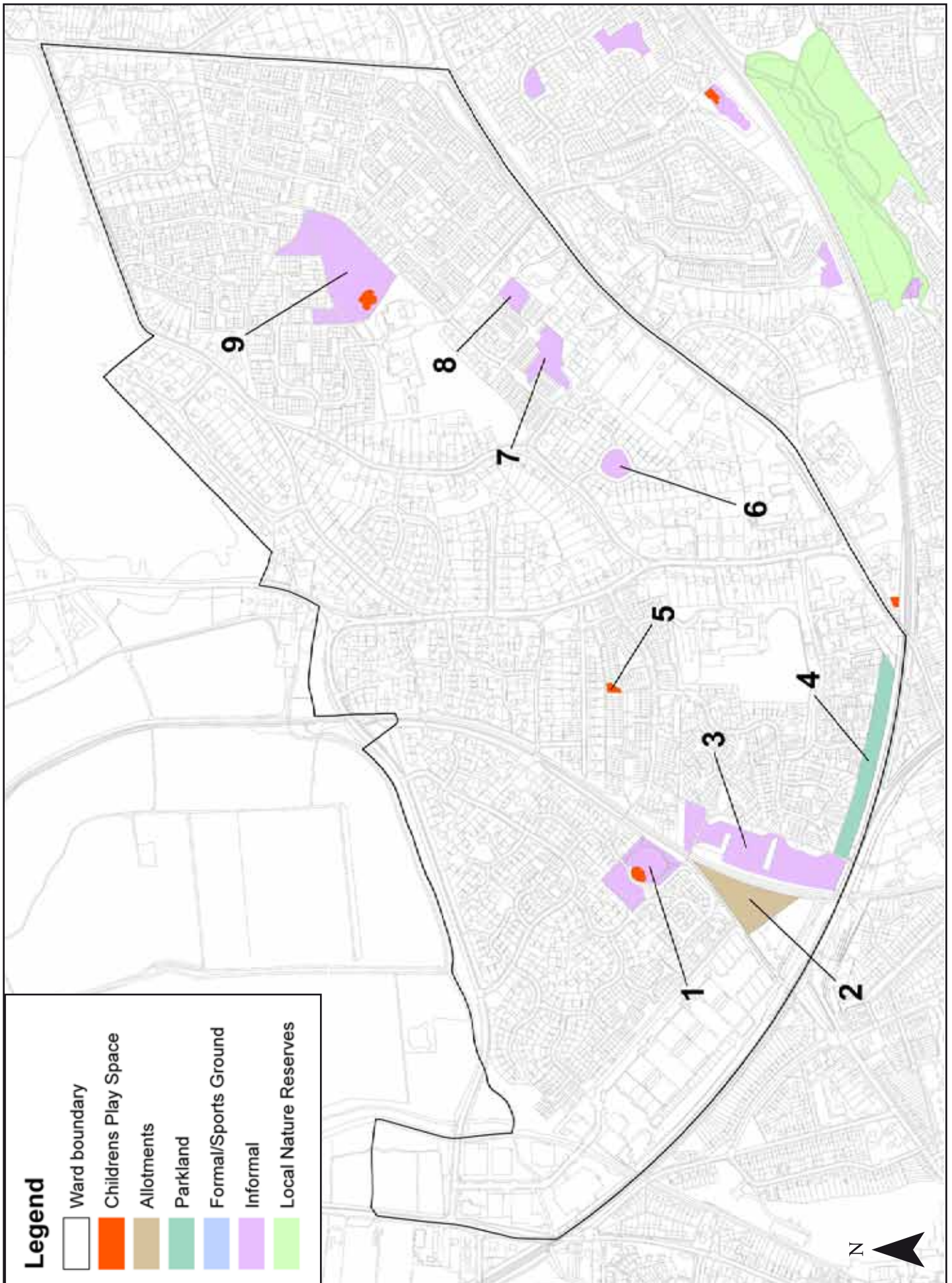
Code	Location	Area (Ha)	Quality
Sports Grounds / Formal Recreation			
2	Romsey Memorial Park Tennis Courts	0.10	G
3	Romsey Memorial Park Bowling Green	0.17	G
<b>Total</b>		<b>0.27</b>	
Parkland			
7	King John's Garden	0.09	VG
5	Abbey Garth	0.53	G
6	Abbey Grounds	0.24	VG
1	Romsey Memorial Park	1.62	VG
<b>Total</b>		<b>2.48</b>	
Informal Recreation Areas			
	n/a	n/a	n/a
<b>Total</b>		<b>0.00</b>	
Children's Play Space			
4	Romsey Memorial Park	0.07	VG
<b>Total</b>		<b>0.07</b>	
Allotments			
8	Southampton Road	4.69	n/a
<b>Total</b>		<b>4.69</b>	



Parish / Ward	Romsey: Cupernham		
Estimated Population (2011)	4,883		
Public Open Space	Provision (Ha)	Requirement (Ha)	Balance (+/-)
Sports Grounds / Formal Recreation	0.00	4.88	-4.88
Parkland	0.72	1.95	-1.23
Informal Recreation Areas	3.97	3.91	0.06
Children's Play Space	0.11	2.93	-2.82
<b>TOTAL</b>	<b>4.80</b>	<b>13.67</b>	<b>-8.87</b>

Code	Location	Area (Ha)	Quality
Sports Grounds / Formal Recreation			
	n/a	n/a	n/a
<b>Total</b>		<b>0.00</b>	
Parkland			
4	Land south of Mallard Close and Greenwood Close	0.72	A
<b>Total</b>		<b>0.72</b>	
Informal Recreation Areas			
6	Ashley Meadows	0.15	A
8	Fairview Drive (E)	0.14	A
7	Fairview Drive (W)	0.32	A
9	Great Woodley	1.47	A
3	Latham Road / Nelson Close	1.29	G
1	Canal Walk	0.60	VG
<b>Total</b>		<b>3.97</b>	
Children's Play Space			
9	Great Woodley	0.05	G
5	Mercer Way	0.02	G
1	Canal Walk	0.04	G
<b>Total</b>		<b>0.11</b>	
Allotments			
2	Canal Walk	0.62	n/a
<b>Total</b>		<b>0.62</b>	





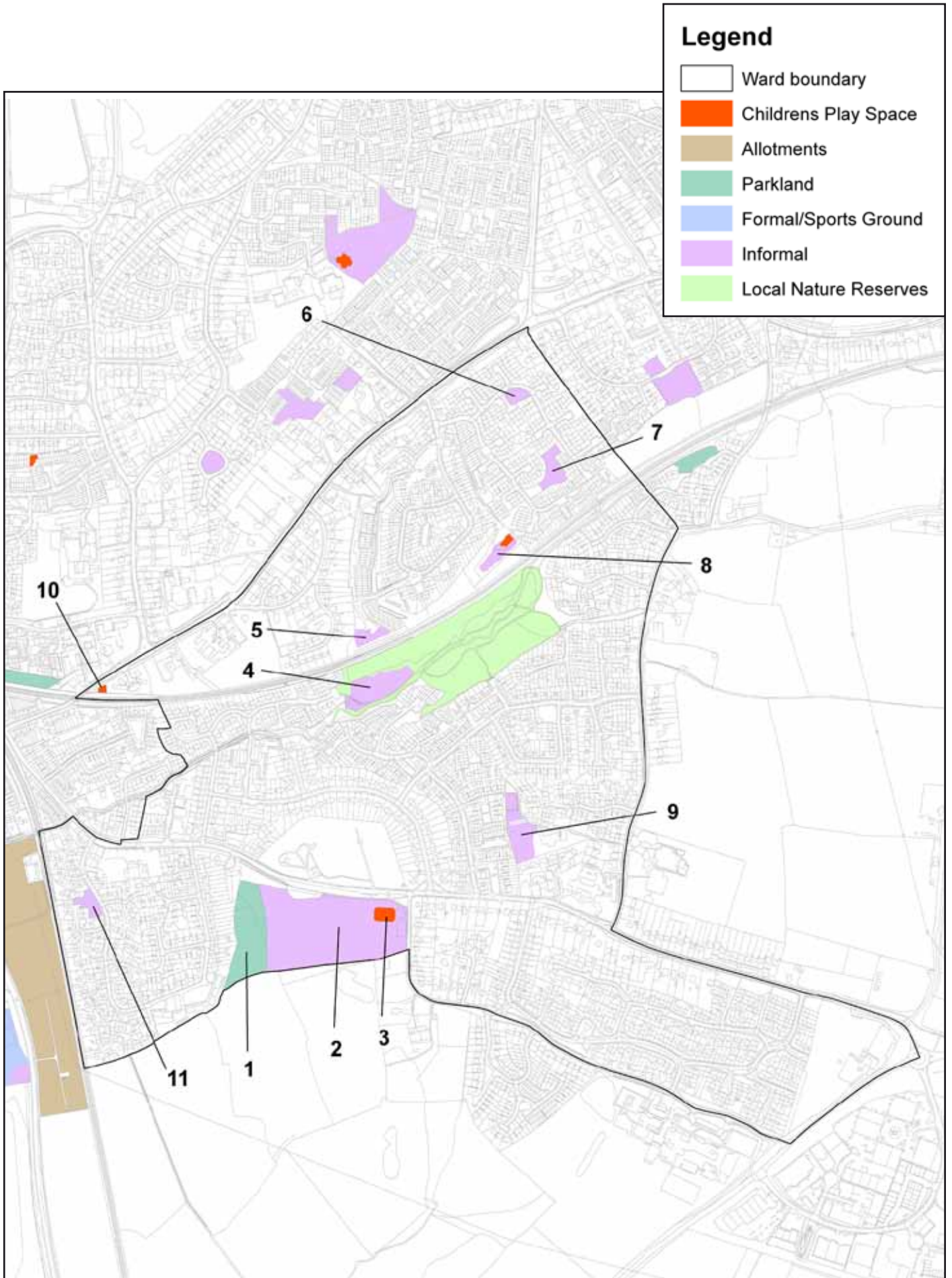
## Romsey: Cupernham

© Crown Copyright. All rights reserved  
 Test Valley Borough Council 100024295 2012.

Scale: Not To Scale

Parish / Ward	Romsey: Tadburn		
Estimated Population (2011)	5,110		
Public Open Space	Provision (Ha)	Requirement (Ha)	Balance (+/-)
Sports Grounds / Formal Recreation	0.00	5.11	-5.11
Parkland	1.09	2.04	-0.95
Informal Recreation Areas	5.09	4.09	1.00
Children's Play Space	0.15	3.07	-2.92
<b>TOTAL</b>	<b>6.33</b>	<b>14.31</b>	<b>-7.98</b>

Code	Location	Area (Ha)	Quality
Sports Grounds / Formal Recreation			
	n/a	n/a	n/a
<b>Total</b>		<b>0.00</b>	
Parkland			
1	Whitenap Park, Botley Road	1.09	A
<b>Total</b>		<b>1.09</b>	
Informal Recreation Areas			
11	Tadburn Road	0.15	A
2	Whitenap Park, Botley Road	3.24	A
9	Montfort Park, Benedict Close	0.47	G
6	Westering	0.10	A
7	Westering and St Blaize Road	0.24	A
8	Viney Avenue	0.17	A
4	Tadburn Meadows	0.57	G
5	Selsdon Avenue	0.15	A
<b>Total</b>		<b>5.09</b>	
Children's Play Space			
3	Whitenap Park, Botley Road	0.10	G
8	Viney Avenue	0.03	P
10	Chirk Close	0.02	A
<b>Total</b>		<b>0.15</b>	



N **Romsey: Tadburn**

© Crown Copyright. All rights reserved  
 Test Valley Borough Council 100024295 2012.

Scale: Not To Scale

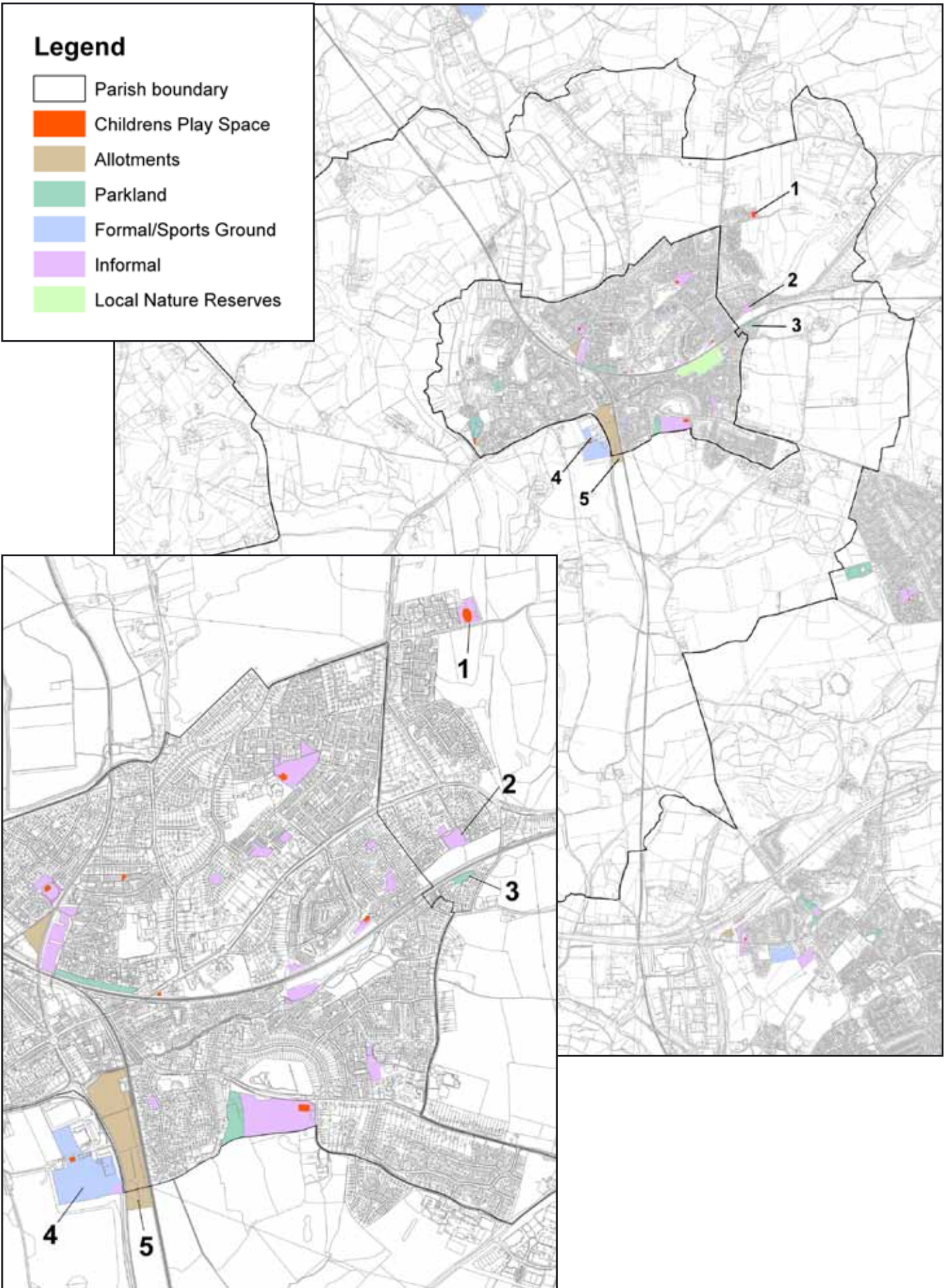
Parish / Ward	Romsey Extra		
Estimated Population (2011)	3,192		
Public Open Space	Provision (Ha)	Requirement (Ha)	Balance (+/-)
Sports Grounds / Formal Recreation	0.00*	3.19	-3.19
Parkland	0.20	1.28	-1.08
Informal Recreation Areas	1.16	2.55	-1.39
Children's Play Space	0.16	1.92	-1.76
<b>TOTAL</b>	<b>1.52</b>	<b>8.94</b>	<b>-7.42</b>

\*Note: This figure does not include the formal recreation provisions at Romsey Sports Centre as they serve the whole of Romsey. As such, this formal recreation area is included within the Romsey and Romsey Extra summary.

Code	Location	Area (Ha)	Quality
Sports Grounds / Formal Recreation			
4	Romsey Sports Centre – Tennis Courts	0.24	G
4	Romsey Sports Centre - Pitches	3.81	G
4	Romsey Sports Centre – Adventure Golf	0.18	P
<b>Total</b>		<b>4.23</b>	
Parkland			
3	Hestia Close and Feltham Close	0.20	A
<b>Total</b>		<b>0.20</b>	
Informal Recreation			
2	South of Campion Drive	0.46	VG
2	North of Campion Drive	0.10	A
1	Woodley Close	0.44	G
4	Romsey Sports Centre – Skate Park	0.16	G
<b>Total</b>		<b>1.16</b>	
Children's Play Space			
1	Woodley Close	0.13	G
4	Romsey Sports Centre	0.03	G
<b>Total</b>		<b>0.16</b>	
Allotments			
5	Southampton Road	0.63	n/a
<b>Total</b>		<b>0.63</b>	

# Legend

- Parish boundary
- Childrens Play Space
- Allotments
- Parkland
- Formal/Sports Ground
- Informal
- Local Nature Reserves



Parish / Ward	Romsey (based on the Town Council boundary) and Romsey Extra*		
Estimated Population (2011)	17,687		
Public Open Space	Provision (Ha)	Requirement (Ha)	Balance (+/-)
Sports Grounds / Formal Recreation	13.68*	17.69	-4.01
Parkland	4.49	7.07	-2.58
Informal Recreation Areas	10.22	14.15	-3.93
Children's Play Space	0.49	10.61	-10.12
<b>TOTAL</b>	<b>28.88</b>	<b>49.52</b>	<b>-20.64</b>

\*These figures also include the formal recreation facility at Hunts Farm (located in Michelmersh and Timsbury Parish) which serves Romsey.



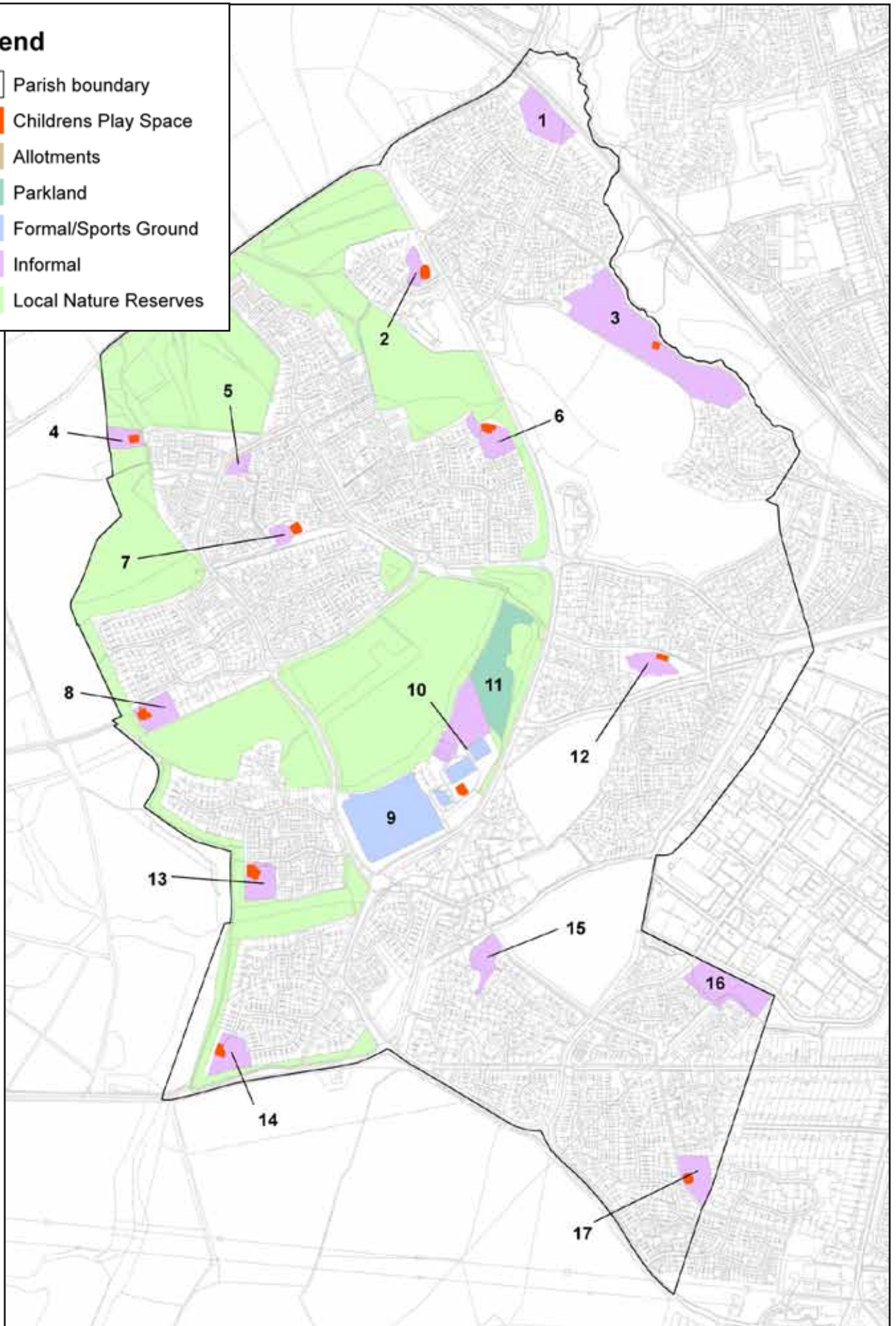
Parish / Ward	Valley Park		
Estimated Population (2011)	7,305		
Public Open Space	Provision (Ha)	Requirement (Ha)	Balance (+/-)
Sports Grounds / Formal Recreation	2.81	7.31	-4.50
Parkland	1.67	2.92	-1.25
Informal Recreation Areas	10.08	5.84	4.24
Children's Play Space	0.47	4.38	-3.91
<b>TOTAL</b>	<b>15.03</b>	<b>20.45</b>	<b>-5.42</b>

Code	Location	Area (Ha)	Quality
Sports Grounds / Formal Recreation			
9	Knightwood Leisure Centre - pitches	2.46	G
10	Knightwood Leisure Centre – astro turf	0.14	G
10	Knightwood Leisure Centre – tennis courts	0.21	VG
<b>Total</b>		<b>2.81</b>	
Parkland			
11	Knightwood Leisure Centre	1.67	G
<b>Total</b>		<b>1.67</b>	
Informal Recreation Areas			
2	Bellflower Way	0.22	G
1	Crummock Road	0.78	VG
3	Taw / Tweed	3.19	G
12	Wicklow Drive	0.39	G
6	Woodend Way	0.49	VG
7	Collins Close	0.17	VG
4	Birdfield	0.28	VG
5	Cat Mint Close	0.15	A
8	Newlands Close	0.44	VG
13	Hemlock Way	0.44	VG
10	Knightwood Leisure Centre	1.03	G
14	Blenheim Close	0.50	VG
15	Raglan Close	0.44	G
16	Salcombe Close	1.03	G
17	Donnington Drive	0.53	VG
<b>Total</b>		<b>10.08</b>	
Children's Play Space			
2	Bellflower Way	0.05	G
3	Taw / Tweed	0.02	G
12	Wicklow Drive	0.03	G
6	Violet Close	0.05	G
7	Collins Close	0.04	G
4	Birdfield	0.03	A
8	Newlands Close	0.05	G
13	Hemlock Way	0.07	A
10	Knightwood Leisure Centre	0.05	G
14	Blenheim Close	0.04	G
17	Donnington Drive	0.04	A
<b>Total</b>		<b>0.47</b>	



# Legend

- Parish boundary
- Childrens Play Space
- Allotments
- Parkland
- Formal/Sports Ground
- Informal
- Local Nature Reserves

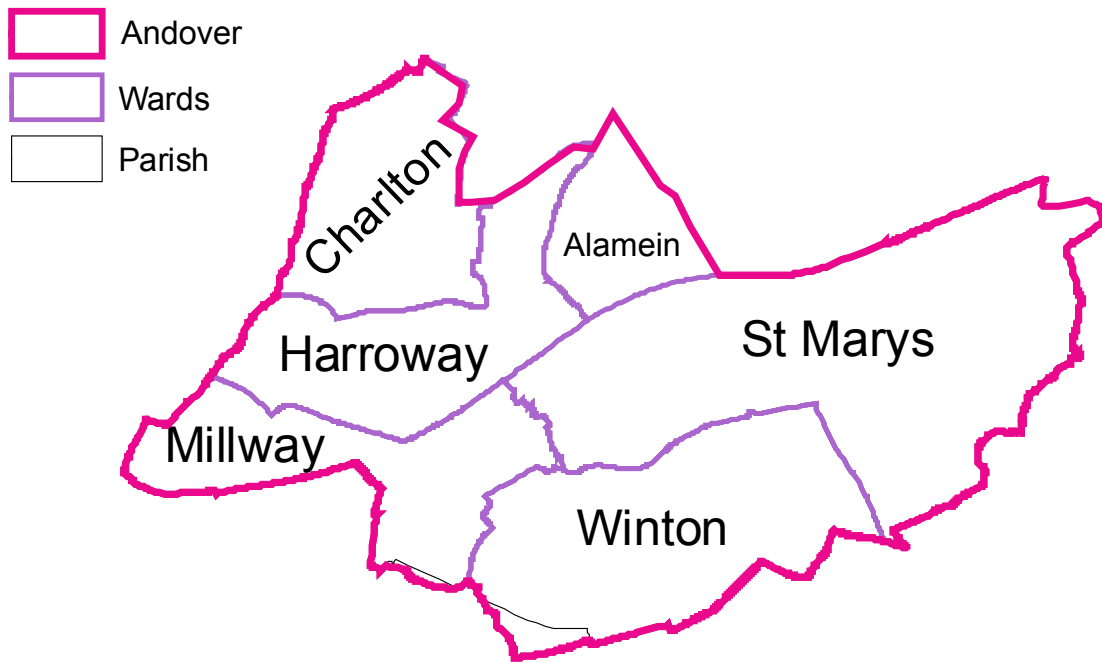


N **Valley Park**

© Crown Copyright. All rights reserved  
Test Valley Borough Council 100024295 2012.

Scale: Not To Scale













# ANDOVER & CHARLTON

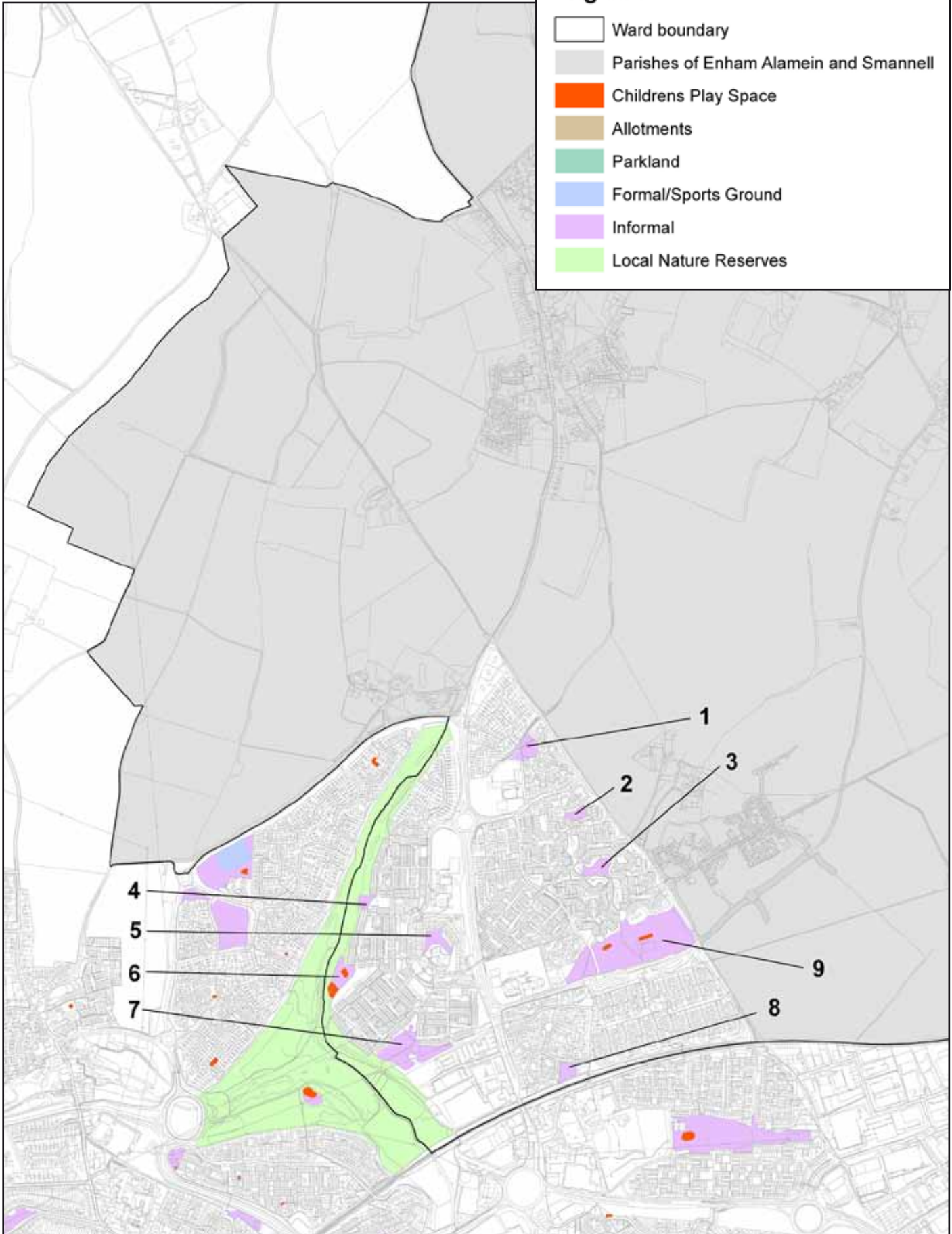
## PUBLIC OPEN SPACE

Parish / Ward	Andover: Alamein (excluding the Parishes of Enham Alamein and Smannell)		
Estimated Population (2011)	6,800		
Public Open Space	Provision (Ha)	Requirement (Ha)	Balance (+/-)
Sports Grounds / Formal Recreation	0.00	6.80	-6.80
Parkland	0.00	2.72	-2.72
Informal Recreation Areas	8.33	5.44	2.89
Children's Play Space	0.21	4.08	-3.87
<b>TOTAL</b>	<b>8.54</b>	<b>19.04</b>	<b>-10.50</b>

Code	Location	Area (Ha)	Quality
Sports Grounds / Formal Recreation			
	n/a	n/a	n/a
<b>Total</b>		<b>0.00</b>	
Parkland			
	n/a	n/a	n/a
<b>Total</b>		<b>0.00</b>	
Informal Recreation Areas			
8	Swallowfields (opposite Dove Close)	0.31	G
9	Smannell Road	4.60	G
1	Viking Way	0.45	VG
2	Corinthian Close	0.20	G
3	Turin Court	0.38	G
6	King Arthur's Way: Land between Galahad and Launcelot Close	0.41	G
7	Camelot Close	1.43	A
4	Launcelot Close (N)	0.18	A
5	Kingsway Gardens	0.37	A
<b>Total</b>		<b>8.33</b>	
Children's Play Space			
9	Smannell Road (E)	0.04	A
9	Smannell Road (W)	0.03	A
6	King Arthur's Way: Land between Galahad and Launcelot Close (N)	0.04	G
6	King Arthur's Way: Land between Galahad and Launcelot Close (S)	0.10	G
<b>Total</b>		<b>0.21</b>	

### Legend

-  Ward boundary
-  Parishes of Enham Alamein and Smannell
-  Childrens Play Space
-  Allotments
-  Parkland
-  Formal/Sports Ground
-  Informal
-  Local Nature Reserves



### N Andover: Alamein



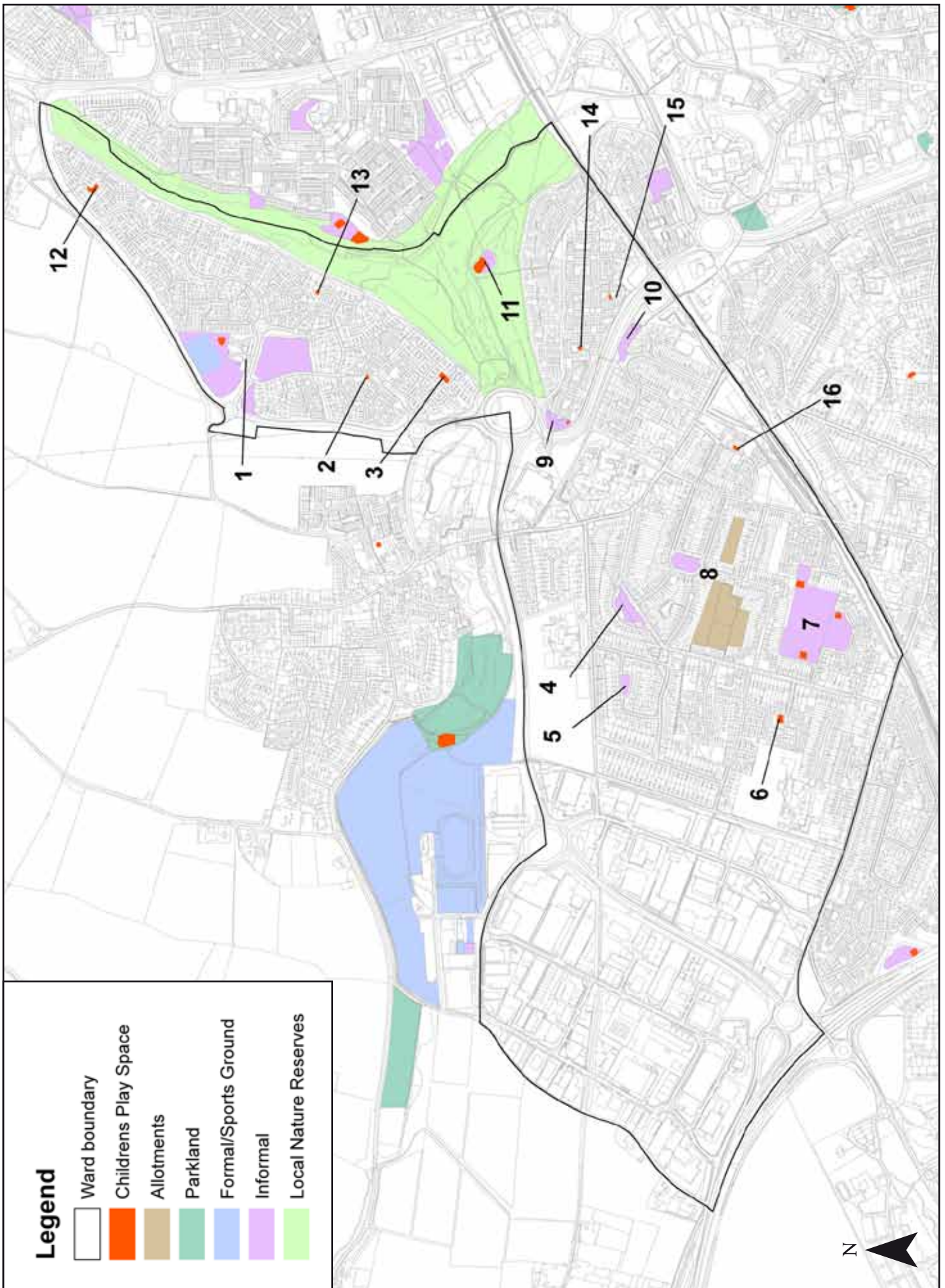
© Crown Copyright. All rights reserved  
Test Valley Borough Council 100024295 2012.

Scale: Not To Scale

Parish / Ward	Andover: Harroway		
Estimated Population (2011)	7,613		
Public Open Space	Provision (Ha)	Requirement (Ha)	Balance (+/-)
Sports Grounds / Formal Recreation	0.75	7.61	-6.86
Parkland	0.00	3.05	-3.05
Informal Recreation Areas	7.49	6.09	1.40
Children's Play Space	0.37	4.57	-4.20
<b>TOTAL</b>	<b>8.61</b>	<b>21.32</b>	<b>-12.71</b>

Code	Location	Area (Ha)	Quality
Sports Grounds / Formal Recreation			
1	Saxon Way	0.75	G
<b>Total</b>		<b>0.75</b>	
Parkland			
	n/a	n/a	n/a
<b>Total</b>		<b>0.00</b>	
Informal			
7	King George Park	2.46	A
7	Topaz Drive	0.64	VG
8	Silverbirch Road	0.32	G
4	Apple Tree Grove	0.38	A
5	Chaucer Avenue	0.11	G
10	Old Down Road	0.29	A
9	Hogarth Court	0.24	G
11	Anton Lakes	0.18	G
1	Saxon Way	1.18	G
1	Elbe Way (E)	1.46	G
1	Elbe Way (W)	0.23	G
<b>Total</b>		<b>7.49</b>	
Children's Play Space			
7	King George Park (E)	0.03	A
7	King George Park (W)	0.03	G
7	Topaz Drive	0.02	A
6	Chichester Close	0.03	G
9	Hogarth Court	0.01*	P
15	Lowry Court	0.01*	P
14	Stubbs Court	0.01*	P
11	Anton Lakes	0.09	VG
1	Rune Drive	0.03	A
2	Lubeck Drive	0.01*	A
13	Verden Way	0.01*	A
12	Cole Close	0.03	A
16	Beckett Close	0.02	A
3	St Birstan Gardens	0.04	P
<b>Total</b>		<b>0.37</b>	
Allotments			
8	The Drove	2.04	n/a
8	King George Road	0.45	n/a
<b>Total</b>		<b>2.49</b>	

\* Rounded up to nearest 0.01Ha



## Andover: Harroway

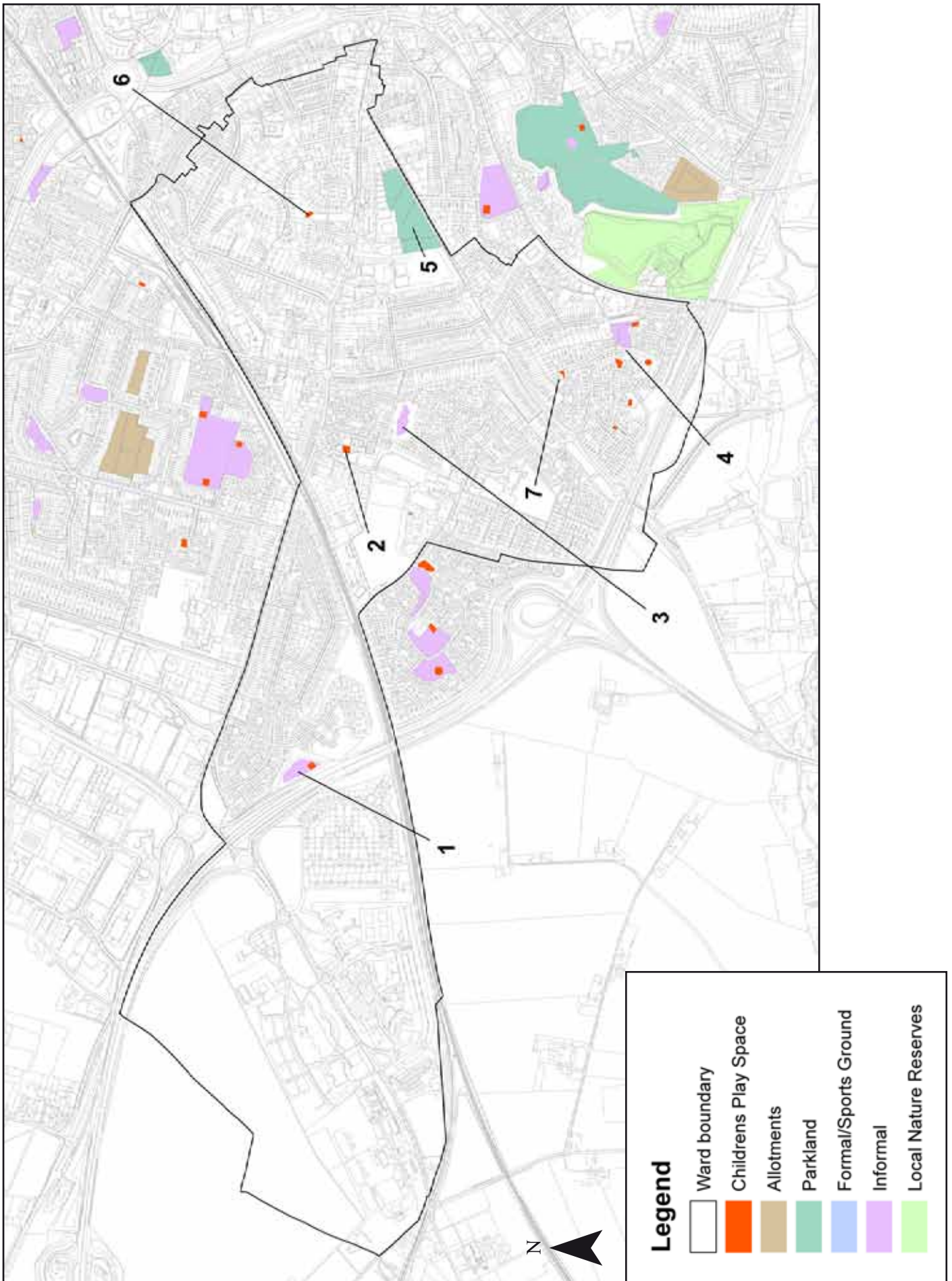
© Crown Copyright. All rights reserved  
 Test Valley Borough Council 100024295 2012.

Scale: Not To Scale

Parish / Ward	Andover: Millway		
Estimated Population (2011)	7,398		
Public Open Space	Provision (Ha)	Requirement (Ha)	Balance (+/-)
Sports Grounds / Formal Recreation	0.00	7.40	-7.40
Parkland	1.99	2.96	-0.97
Informal Recreation Areas	0.91	5.92	-5.01
Children's Play Space	0.20	4.44	-4.24
<b>TOTAL</b>	<b>3.10</b>	<b>20.71</b>	<b>-17.61</b>

Code	Location	Area (Ha)	Quality
Sports Ground / Formal Recreation			
	n/a	n/a	n/a
<b>Total</b>		<b>0.00</b>	
Parkland			
5	Beech Hurst Park	1.99	G
<b>Total</b>		<b>1.99</b>	
Informal			
3	Millway Close	0.21	A
1	Gallaghers Mead	0.35	A
4	Leyton Way / Kingston	0.35	A
<b>Total</b>		<b>0.91</b>	
Children's Play Space			
6	Denning Mead	0.02	A
1	Gallaghers Mead / Shaw Close	0.03	A
2	King's Chase	0.04	G
4	Leyton Way / Little Copse	0.02	A
4	Leyton Way	0.02	A
4	Leyton Way / Kingston	0.02	P
4	Barnfield Rise	0.03	P
4	Stone Close	0.01	P
7	Beaumaris Close	0.01	A
<b>Total</b>		<b>0.20</b>	





## Andover: Millway

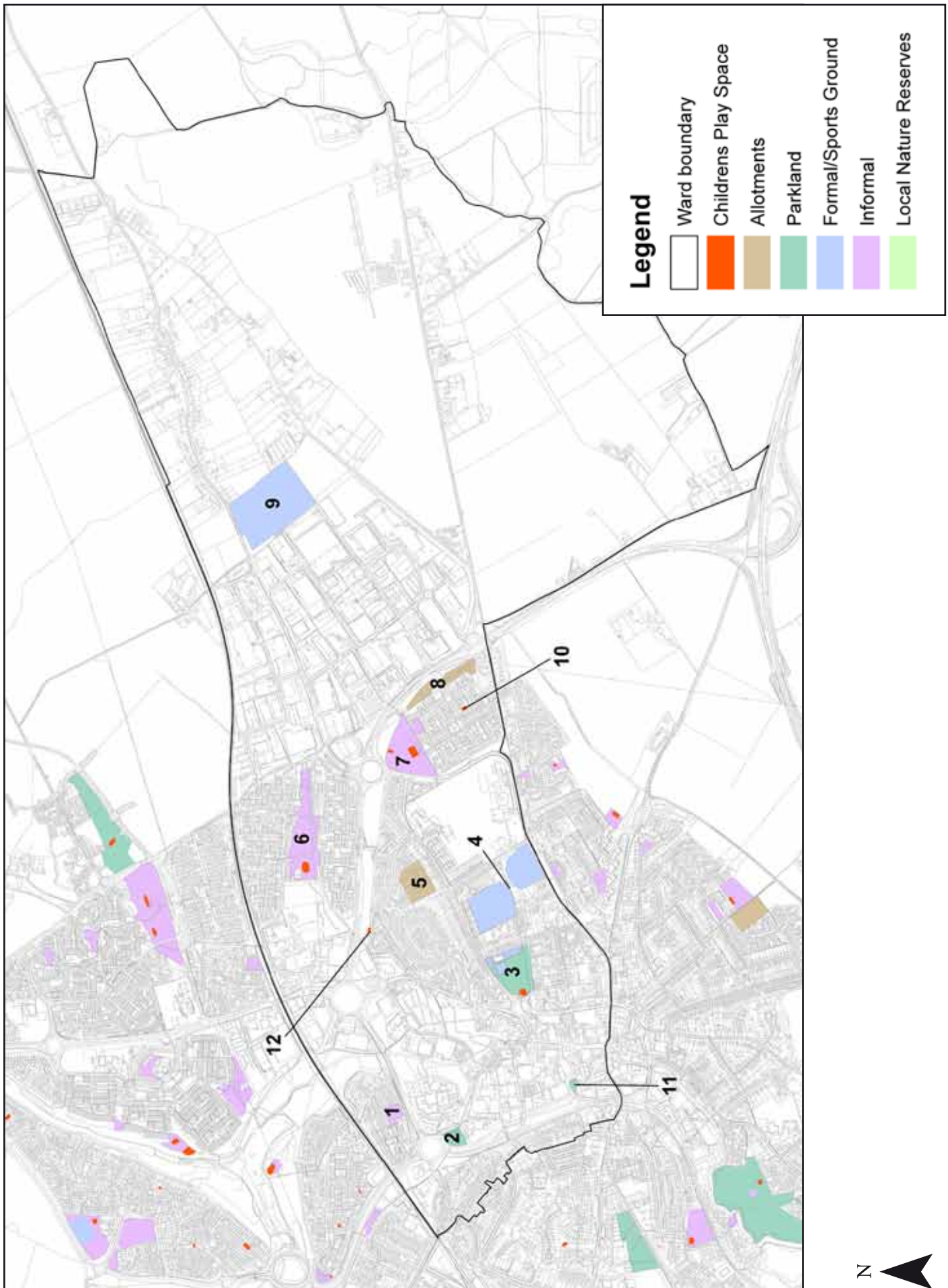
© Crown Copyright. All rights reserved  
 Test Valley Borough Council 100024295 2012.

Scale: Not To Scale

Parish / Ward	Andover: St Mary's		
Estimated Population (2011)	7,648		
Public Open Space	Provision (Ha)	Requirement (Ha)	Balance (+/-)
Sports Grounds / Formal Recreation	5.21*	7.65	-2.44
Parkland	2.58	3.06	-0.48
Informal Recreation Areas	6.74	6.12	0.62
Children's Play Space	0.33	4.59	-4.26
<b>TOTAL</b>	<b>14.86</b>	<b>21.41</b>	<b>-6.55</b>

\*Note: This figure does not include the Walworth Road formal recreation provisions as they are a town wide provision. As such, this formal recreation area is included within the Andover and Charlton summary.

Code	Location	Area (Ha)	Quality
Sports Grounds / Formal Recreation			
9	Walworth Road	6.83	G
4	London Road	4.58	A
3	Vigo Park – Tennis Court	0.36	A
3	Vigo Park – Bowling Green	0.27	G
<b>Total</b>		<b>12.04</b>	
Parkland			
3	Vigo Park	1.95	P
2	Folly Park	0.50	G
11	Town Mills Pocket Park	0.13	VG
<b>Total</b>		<b>2.58</b>	
Informal			
7	Admirals Way	2.99	A
1	Artist Way	0.43	G
6	Phoenix Park	3.32	G
<b>Total</b>		<b>6.74</b>	
Children's Play Space			
7	Admirals Way (S)	0.11	P
7	Admirals Way (N)	0.02	G
10	Duncan Court	0.02	P
3	Vigo Park	0.06	G
6	Phoenix Park	0.10	G
12	Colenzo Drive	0.02	G
<b>Total</b>		<b>0.33</b>	
Allotments			
5	Colenzo Drive	1.54	n/a
8	Admirals Way	1.19	n/a
<b>Total</b>		<b>2.73</b>	



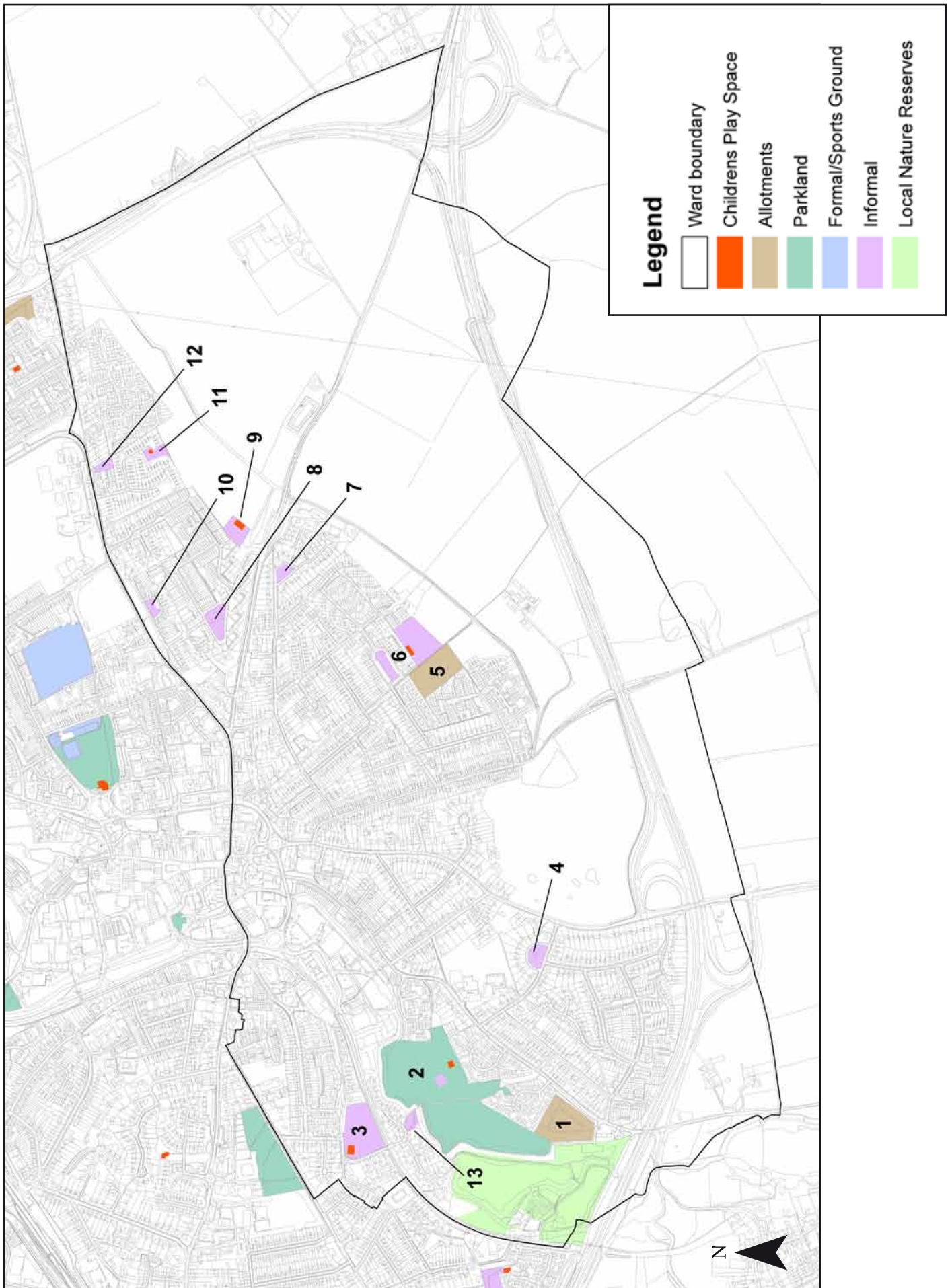
## Andover: St Mary's

© Crown Copyright. All rights reserved  
 Test Valley Borough Council 100024295 2012.

Scale: Not To Scale

Parish / Ward	Andover: Winton		
Estimated Population (2011)	7,859		
Public Open Space	Provision (Ha)	Requirement (Ha)	Balance (+/-)
Sports Grounds / Formal Recreation	0.00	7.86	-7.86
Parkland	7.69	3.14	4.55
Informal Recreation Areas	4.20	6.29	-2.09
Children's Play Space	0.14	4.72	-4.58
<b>TOTAL</b>	<b>12.03</b>	<b>22.01</b>	<b>-9.98</b>

Code	Location	Area (Ha)	Quality
Sports Grounds / Formal Recreation			
	n/a	n/a	n/a
<b>Total</b>		<b>0.00</b>	
Parkland			
2	Watermill Park	7.69	G
<b>Total</b>		<b>7.69</b>	
Informal			
3	Mead Hedges	1.25	A
2	Watermill Park	0.10	A
6	Hedge End Road (S)	0.92	G
6	Hedge End Road (N)	0.23	A
7	Wolversdene Gardens	0.15	A
8	Shepherds Row	0.38	A
9	Highlands Road	0.32	A
4	Wellesley Road	0.25	A
10	Sheep Fair Close	0.13	A
12	Stiles Close	0.13	A
11	Winton Chase	0.19	A
13	Redbridge Drive	0.15	
<b>Total</b>		<b>4.20</b>	
Children's Play Space			
3	Mead Hedges	0.04	G
2	Watermill Park	0.02	A
6	Hedge End Road (S)	0.03	P
9	Highlands Road	0.04	G
11	Winton Chase	0.01*	A
<b>Total</b>		<b>0.14</b>	
Allotments			
1	Barlows Lane	1.37	n/a
5	Hedge End Road	1.12	n/a
<b>Total</b>		<b>2.49</b>	



## Andover: Winton

© Crown Copyright. All rights reserved  
 Test Valley Borough Council 100024295 2012.

Scale: Not To Scale

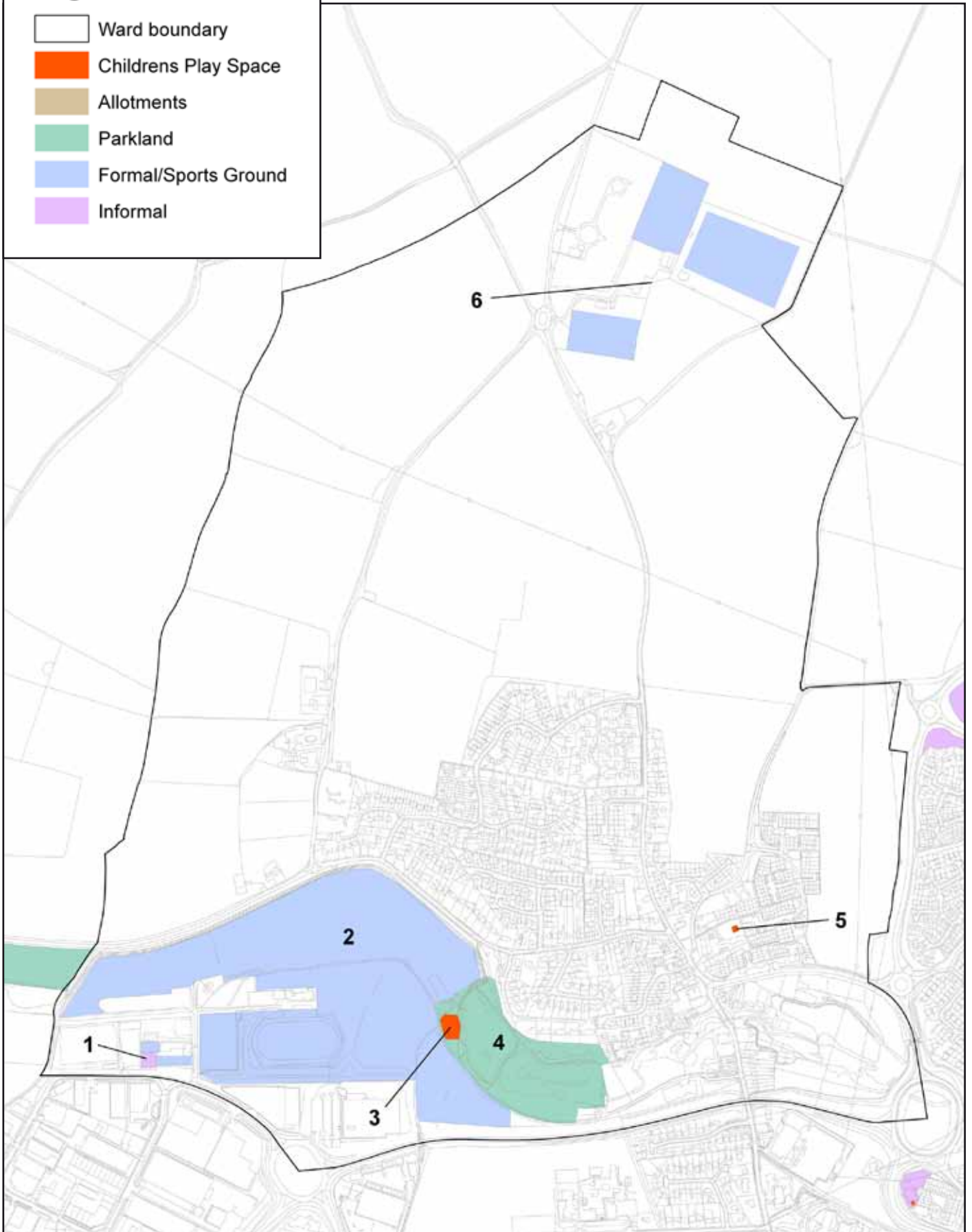
Parish / Ward	Charlton		
Estimated Population (2011)	1,946		
Public Open Space	Provision (Ha)	Requirement (Ha)	Balance (+/-)
Sports Grounds / Formal Recreation	0.20*	1.95	-1.75
Parkland	4.92	0.78	4.14
Informal Recreation Areas	0.08	1.56	-1.48
Children's Play Space	0.16	1.17	-1.01
<b>TOTAL</b>	<b>5.36</b>	<b>5.45</b>	<b>-0.09</b>

\*Note: This figure does not include the Foxcotte and Charlton Sport and Leisure Centre formal recreation provisions as they are town wide provisions. As such, these formal recreation areas are included within the Andover and Charlton summary.

Code	Location	Area (Ha)	Quality
Sports Grounds / Formal Recreation			
2	Charlton Sport and Leisure Centre	19.79	VG
1	Andover Sports Academy	0.20	G
6	Foxcotte	4.92	G
<b>Total</b>		<b>24.91</b>	
Parkland			
4	Charlton Lakeside	4.92	G
<b>Total</b>		<b>4.92</b>	
Informal Recreation Areas			
1	Andover Sports Academy	0.08	G
<b>Total</b>		<b>0.08</b>	
Children's Play Space			
5	Armstrong Rise	0.01	G
3	Charlton Lakeside	0.15	G
<b>Total</b>		<b>0.16</b>	

# Legend

- Ward boundary
- Childrens Play Space
- Allotments
- Parkland
- Formal/Sports Ground
- Informal



N **Charlton**

© Crown Copyright. All rights reserved  
Test Valley Borough Council 100024295 2012.

Scale: Not To Scale

Parish / Ward	Andover (based on the Town Council boundary) and Charlton		
Estimated Population (2011)	39,264		
Public Open Space	Provision (Ha)	Requirement (Ha)	Balance (+/-)
Sports Grounds / Formal Recreation	37.70	39.26	-1.56
Parkland	17.14*	15.71	1.43
Informal Recreation Areas	27.60	31.41	-3.81
Children's Play Space	1.41	23.56	-22.15
<b>TOTAL</b>	<b>83.85</b>	<b>109.94</b>	<b>-26.09</b>

\*This figure also includes parkland facilities adjacent to Charlton Sport and Leisure Centre (located in Penton Mewsey) which serve a wider area.



# **RURAL AREAS**

## **PUBLIC OPEN SPACE**

Note: Parishes that include no public open space provisions are grouped at the end of the section.

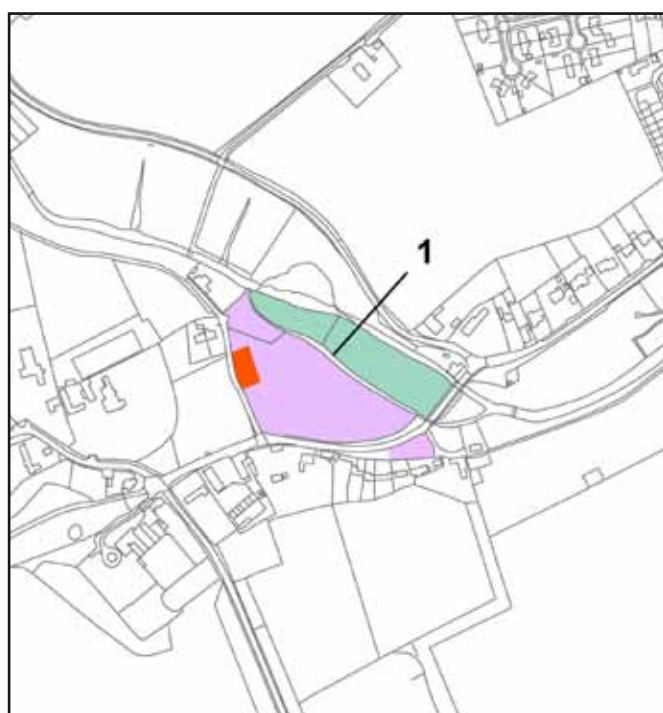

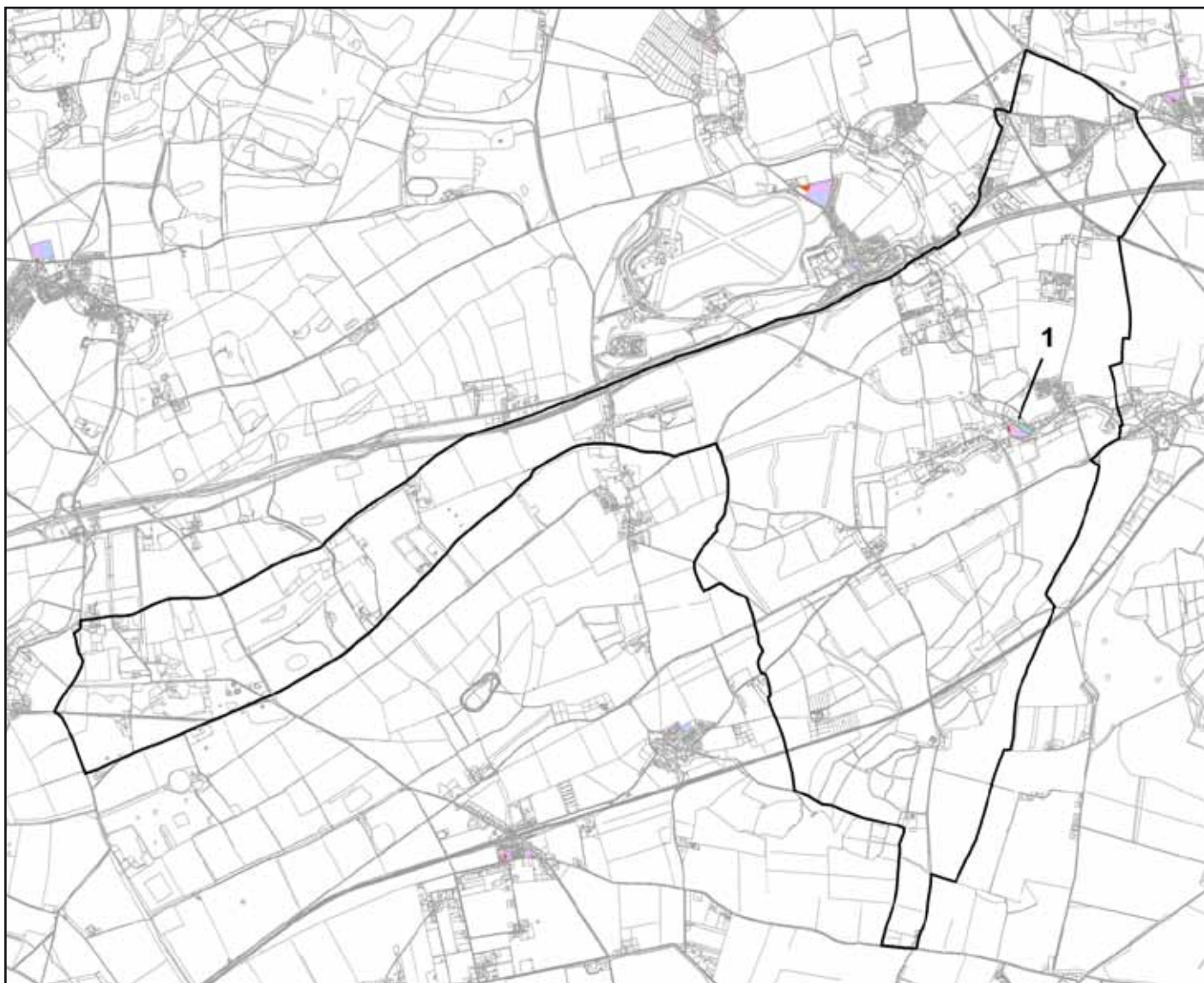
Parish / Ward	Abbotts Ann		
Estimated Population (2011)	2,417		
Public Open Space	Provision (Ha)	Requirement (Ha)	Balance (+/-)
Sports Grounds / Formal Recreation	0.71	2.42	-1.71
Parkland	0.00	0.97	-0.97
Informal Recreation Areas	3.44	1.93	1.51
Children's Play Space	0.18	1.45	-1.27
<b>TOTAL</b>	<b>4.33</b>	<b>6.77</b>	<b>-2.44</b>
<b>TOTAL EXCLUDING PARKLAND</b>	<b>4.33</b>	<b>5.80</b>	<b>-1.47</b>

Code	Location	Area (Ha)	Quality
Sports Grounds / Formal Recreation			
2	Bulbery Sports Field	0.71	A
<b>Total</b>		<b>0.71</b>	
Parkland			
	n/a	n/a	n/a
<b>Total</b>		<b>0.00</b>	
Informal Recreation Areas			
2	Bulbery Sports Field	2.01	G
1	Berry Way	0.28	VG
1	Blueberry Gardens	0.56	VG
1	Adjacent to Burghclere Down Community Centre	0.59	VG
<b>Total</b>		<b>3.44</b>	
Children's Play Space			
2	Bulbery Sports Field	0.01	A
3	War Memorial Hall	0.02	A
1	Jupiner Close	0.08	G
1	Blueberry Gardens	0.04	G
1	Adjacent to Burghclere Down Community Centre	0.03	G
<b>Total</b>		<b>0.18</b>	



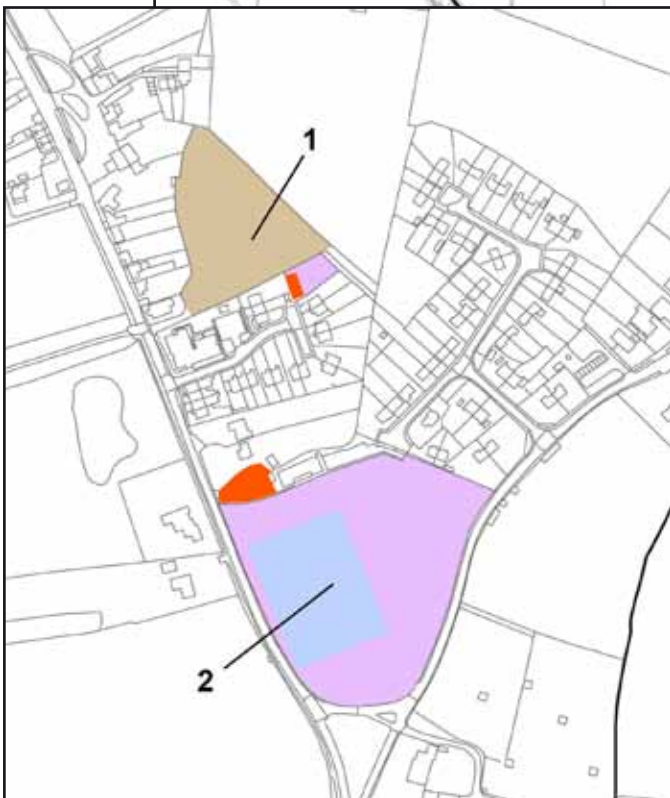
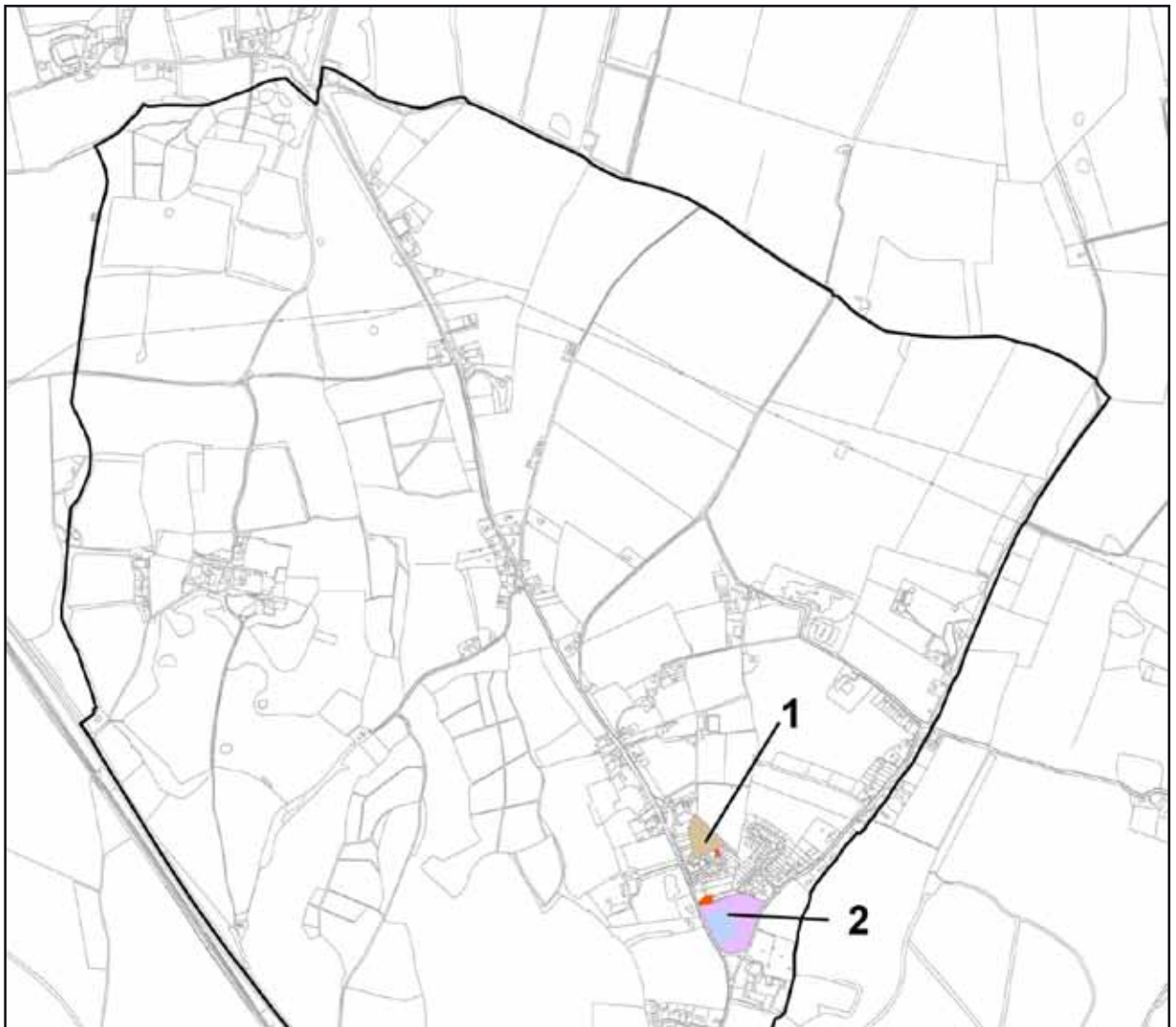
Parish / Ward	Amport		
Estimated Population (2011)	1,121		
Public Open Space	Provision (Ha)	Requirement (Ha)	Balance (+/-)
Sports Grounds / Formal Recreation	0.00	1.12	-1.12
Parkland	0.62	0.45	0.17
Informal Recreation Areas	1.14	0.90	0.24
Children's Play Space	0.06	0.67	-0.61
<b>TOTAL</b>	<b>1.82</b>	<b>3.14</b>	<b>-1.32</b>
<b>TOTAL EXCLUDING PARKLAND</b>	<b>1.20</b>	<b>2.69</b>	<b>-1.49</b>

Code	Location	Area (Ha)	Quality
Sports Grounds / Formal Recreation			
	n/a	n/a	n/a
<b>Total</b>		<b>0.00</b>	
Parkland			
1	Amport Fen	0.62	G
<b>Total</b>		<b>0.62</b>	
Informal Recreation Areas			
1	Amport Village Green	1.14	G
<b>Total</b>		<b>1.14</b>	
Children's Play Space			
1	Amport Village Green	0.06	G
<b>Total</b>		<b>0.06</b>	



Parish / Ward	Appleshaw		
Estimated Population (2011)	483		
Public Open Space	Provision (Ha)	Requirement (Ha)	Balance (+/-)
Sports Grounds / Formal Recreation	0.53	0.48	0.05
Parkland	0.00	0.19	-0.19
Informal Recreation Areas	1.27	0.39	0.88
Children's Play Space	0.07	0.29	-0.22
<b>TOTAL</b>	<b>1.87</b>	<b>1.35</b>	<b>0.52</b>
<b>TOTAL EXCLUDING PARKLAND</b>	<b>1.87</b>	<b>1.16</b>	<b>0.71</b>

Code	Location	Area (Ha)	Quality
Sports Ground / Formal Recreation			
2	John Ward Playing Field	0.53	G
<b>Total</b>		<b>0.53</b>	
Parkland			
	n/a	n/a	n/a
<b>Total</b>		<b>0.00</b>	
Informal Recreation Areas			
2	John Ward Playing Field	1.23	G
1	West Park Road	0.04	P
<b>Total</b>		<b>1.27</b>	
Children's Play Space			
2	John Ward Playing Field	0.06	VG
1	West Park Road	0.01	A
<b>Total</b>		<b>0.07</b>	
Allotments			
1	Biddesden Bottom Road	0.64	n/a
<b>Total</b>		<b>0.64</b>	



N **Appleshaw**

© Crown Copyright. All rights reserved  
 Test Valley Borough Council 100024295 2012.

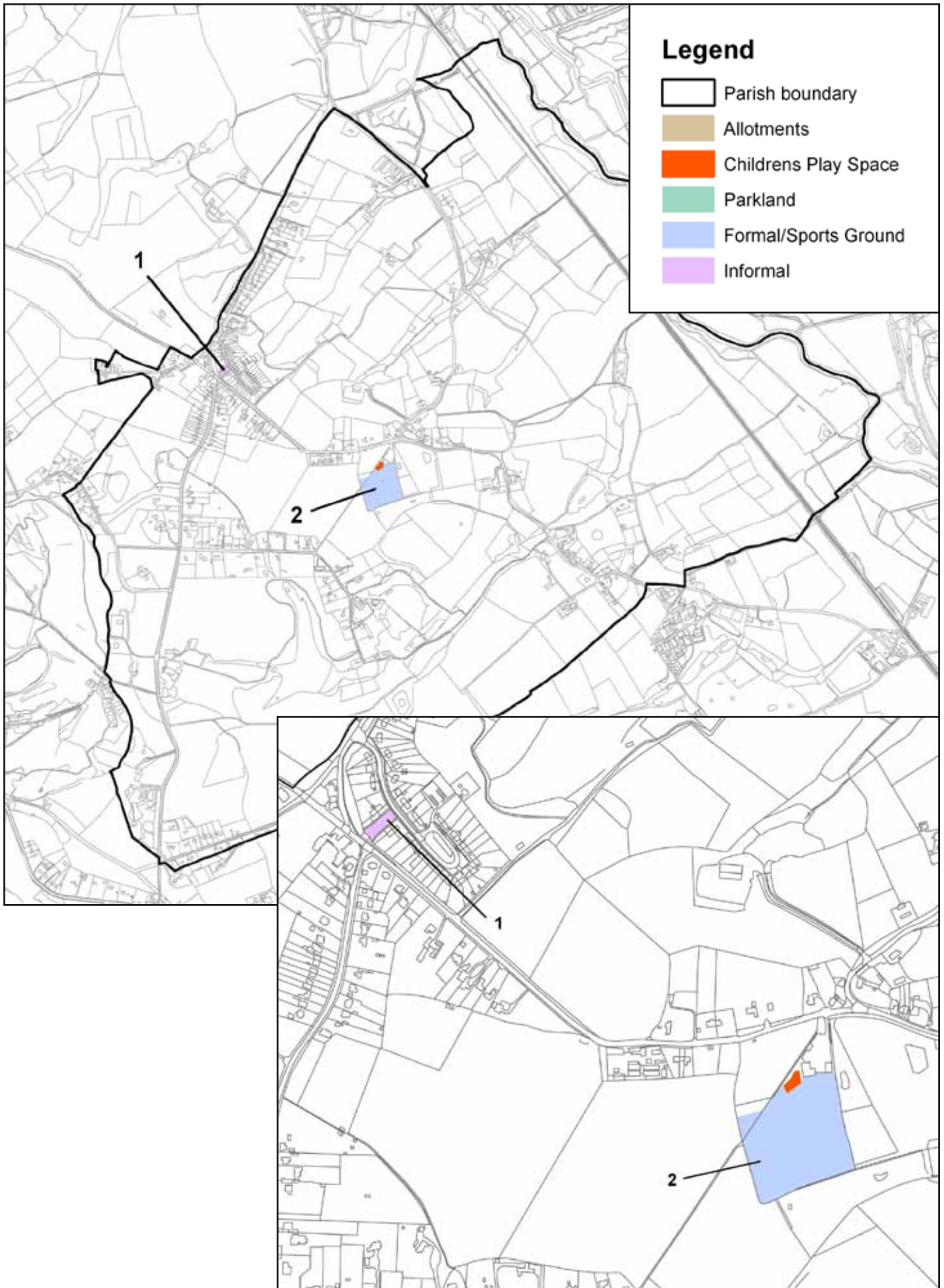
Scale: Not To Scale

Parish / Ward	Awbridge		
Estimated Population (2011)	724		
Public Open Space	Provision (Ha)	Requirement (Ha)	Balance (+/-)
Sports Grounds / Formal Recreation	1.88	0.72	1.16
Parkland	0.00	0.29	-0.29
Informal Recreation Areas	0.07	0.58	-0.51
Children's Play Space	0.03	0.43	-0.40
<b>TOTAL</b>	<b>1.98</b>	<b>2.03</b>	<b>-0.05</b>
<b>TOTAL EXCLUDING PARKLAND</b>	<b>1.98</b>	<b>1.73</b>	<b>0.25</b>

Code	Location	Area (Ha)	Quality
Sports Ground / Formal Recreation			
2	Awbridge Village Hall	1.88	VG*
<b>Total</b>		<b>1.88</b>	
Parkland			
	n/a	n/a	n/a
<b>Total</b>		<b>0.00</b>	
Informal Recreation Areas			
1	War Memorial, Romsey Road	0.07	A
<b>Total</b>		<b>0.07</b>	
Children's Play Space			
2	Awbridge Village Hall	0.03	VG
<b>Total</b>		<b>0.03</b>	

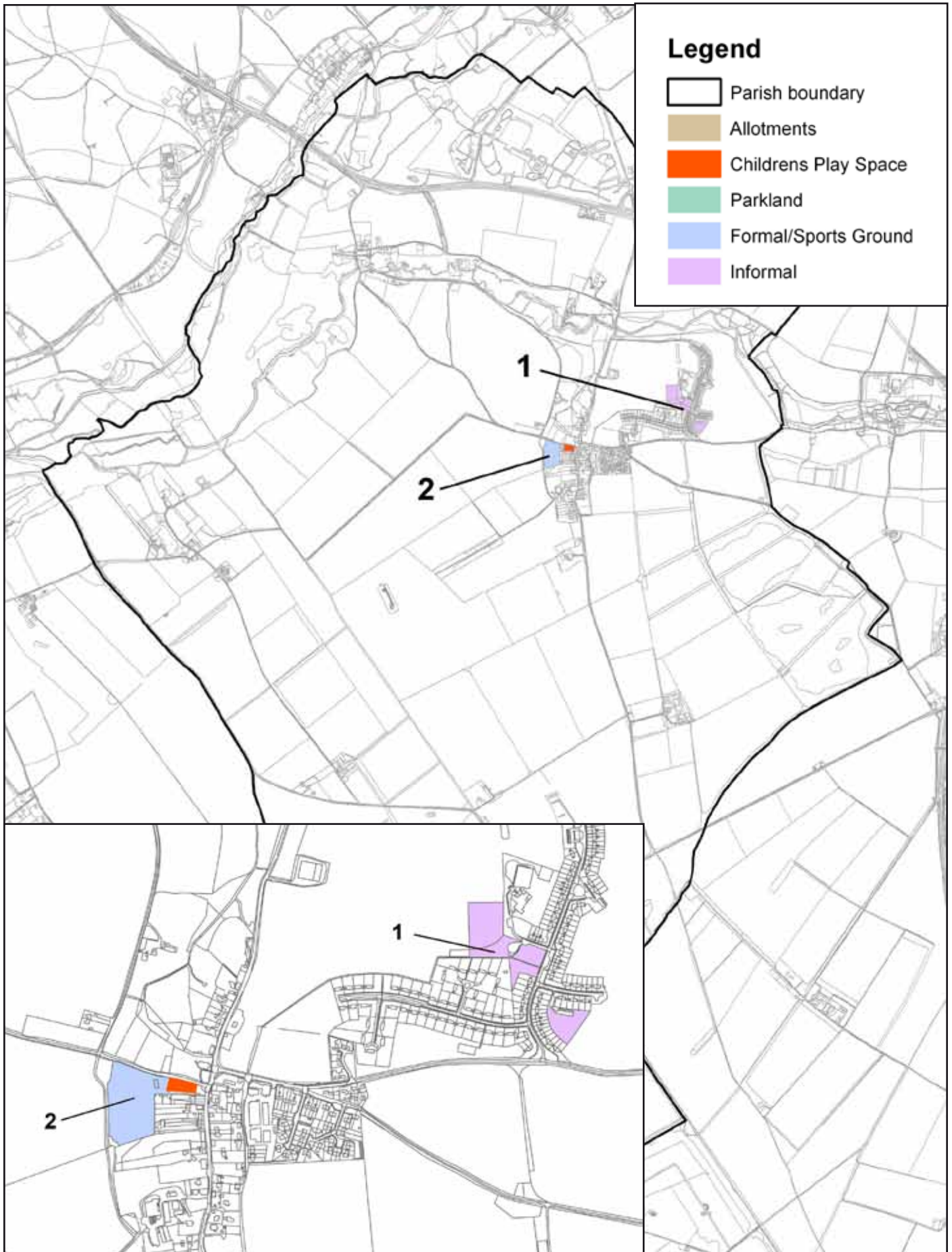
\* No pavilion is available with this facility.





Parish / Ward	Barton Stacey		
Estimated Population (2011)	1,051		
Public Open Space	Provision (Ha)	Requirement (Ha)	Balance (+/-)
Sports Grounds / Formal Recreation	1.63	1.05	0.58
Parkland	0.00	0.42	-0.42
Informal Recreation Areas	1.74	0.84	0.90
Children's Play Space	0.15	0.63	-0.48
<b>TOTAL</b>	<b>3.52</b>	<b>2.94</b>	<b>0.58</b>
<b>TOTAL EXCLUDING PARKLAND</b>	<b>3.52</b>	<b>2.52</b>	<b>1.00</b>

Code	Location	Area (Ha)	Quality
Sports Grounds / Formal Recreation			
2	Recreation Ground, Cocum Road	1.63	A
<b>Total</b>		<b>1.63</b>	
Parkland			
	n/a	n/a	n/a
<b>Total</b>		<b>0.00</b>	
Informal Recreation Areas			
1	The Green	1.36	G
1	East Road / Bullington Lane	0.38	G
<b>Total</b>		<b>1.74</b>	
Children's Play Space			
2	Millennium Playground, Cocum Road	0.15	G
<b>Total</b>		<b>0.15</b>	



Parish / Ward	Braishfield		
Estimated Population (2011)	679		
Public Open Space	Provision (Ha)	Requirement (Ha)	Balance (+/-)
Sports Grounds / Formal Recreation	0.92	0.68	0.24
Parkland	0.06	0.27	-0.21
Informal Recreation Areas	0.00	0.54	-0.54
Children's Play Space	0.03	0.41	-0.38
<b>TOTAL</b>	<b>1.01</b>	<b>1.90</b>	<b>-0.89</b>
<b>TOTAL EXCLUDING PARKLAND</b>	<b>0.95</b>	<b>1.63</b>	<b>-0.68</b>

Code	Location	Area (Ha)	Quality
Sports Grounds / Formal Recreation			
2	Braishfield Recreation Ground	0.92	G
<b>Total</b>		<b>0.92</b>	
Parkland			
1	Braishfield Village Pond	0.06	G
<b>Total</b>		<b>0.06</b>	
Informal Recreation Areas			
	n/a	n/a	n/a
<b>Total</b>		<b>0.00</b>	
Children's Play Space			
2	Braishfield Recreation Ground	0.03	G
<b>Total</b>		<b>0.03</b>	



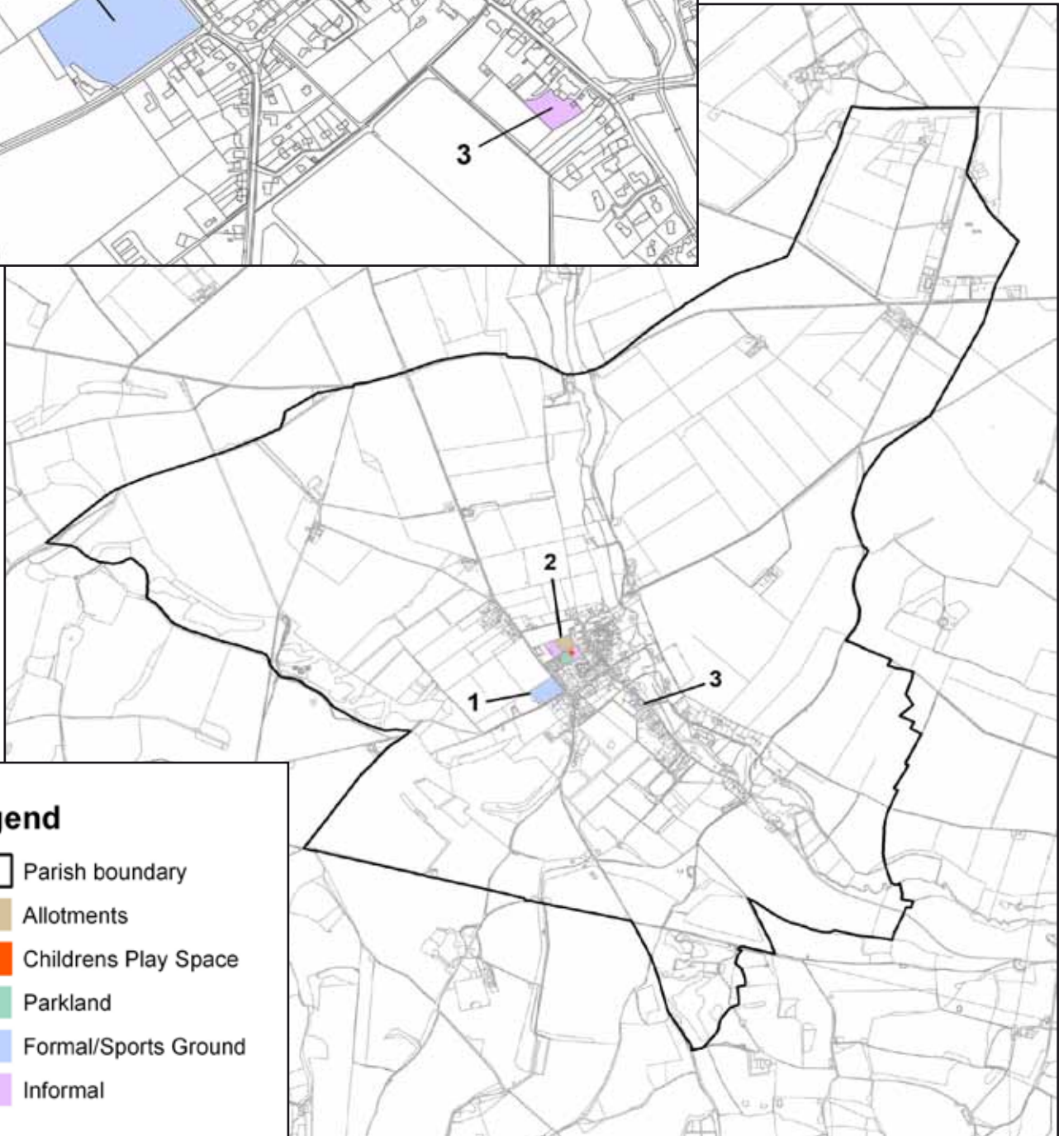
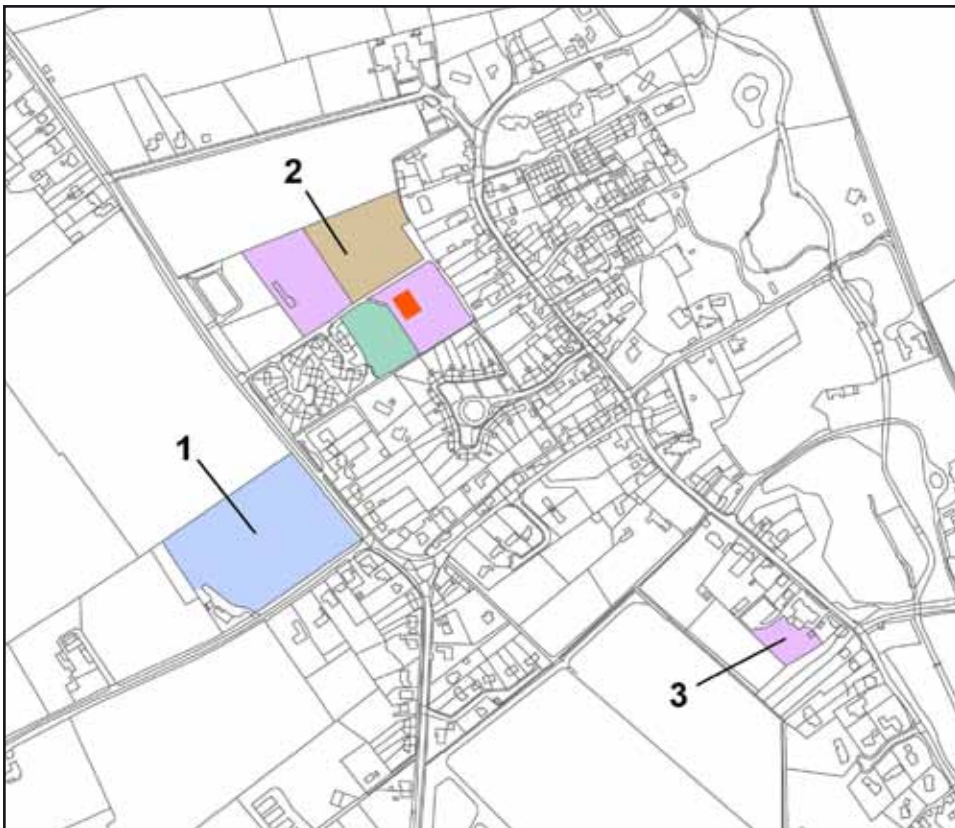
N **Braishfield**

© Crown Copyright. All rights reserved  
 Test Valley Borough Council 100024295 2012.


Scale: Not To Scale

Parish / Ward	Broughton		
Estimated Population (2011)	1,051		
Public Open Space	Provision (Ha)	Requirement (Ha)	Balance (+/-)
Sports Grounds / Formal Recreation	1.79	1.05	0.74
Parkland	0.36	0.42	-0.06
Informal Recreation Areas	1.29	0.84	0.45
Children's Play Space	0.05	0.63	-0.58
<b>TOTAL</b>	<b>3.49</b>	<b>2.94</b>	<b>0.55</b>
<b>TOTAL EXCLUDING PARKLAND</b>	<b>3.13</b>	<b>2.52</b>	<b>0.61</b>

Code	Location	Area (Ha)	Quality
Sports Ground / Formal Recreation			
1	Sports Field, Bulkholt Road	1.79	G
<b>Total</b>		<b>1.79</b>	
Parkland			
2	Centenery Garden, adjacent to Whiteshoot	0.36	G
<b>Total</b>		<b>0.36</b>	
Informal Recreation Areas			
2	Fripps Acre	0.46	G
3	Land rear of the Village Hall	0.19	G
2	Land adjacent to Whiteshoot	0.64	A
<b>Total</b>		<b>1.29</b>	
Children's Play Space			
2	Fripps Acre	0.05	G
<b>Total</b>		<b>0.05</b>	
Allotments			
2	Land adjacent to Whiteshoot	0.78	n/a
<b>Total</b>		<b>0.78</b>	



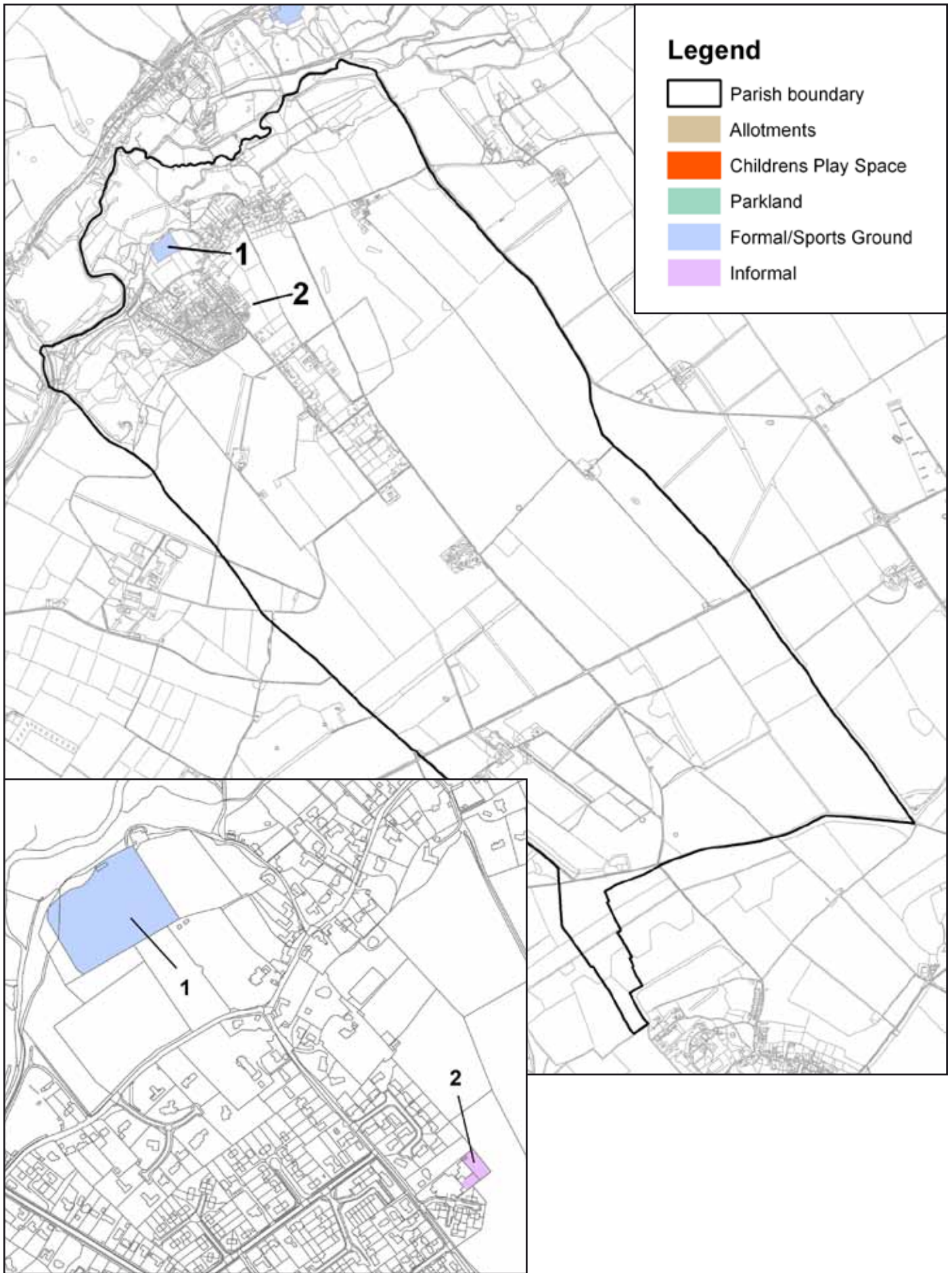
**Legend**

-  Parish boundary
-  Allotments
-  Childrens Play Space
-  Parkland
-  Formal/Sports Ground
-  Informal

Parish / Ward	Chilbolton		
Estimated Population (2011)	996		
Public Open Space	Provision (Ha)	Requirement (Ha)	Balance (+/-)
Sports Grounds / Formal Recreation	1.81	1.00	0.81
Parkland	0.00	0.40	-0.40
Informal Recreation Areas	0.12	0.80	-0.68
Children's Play Space	0.00	0.60	-0.60
<b>TOTAL</b>	<b>1.93</b>	<b>2.79</b>	<b>-0.86</b>
<b>TOTAL EXCLUDING PARKLAND</b>	<b>1.93</b>	<b>2.40</b>	<b>-0.47</b>

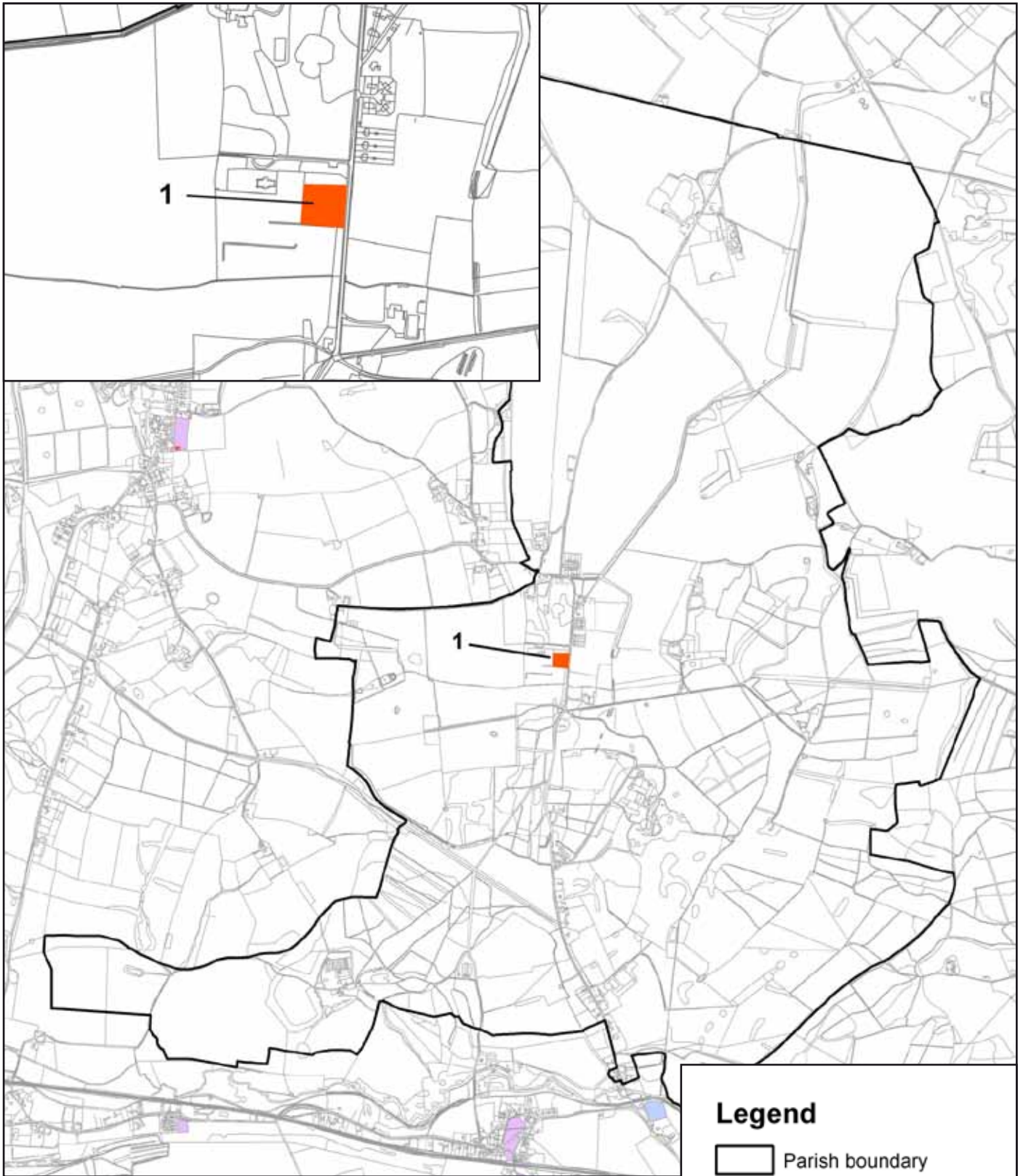
Code	Location	Area (Ha)	Quality
Sports Ground / Formal Recreation			
1	Memorial Playing Fields	1.81	G
<b>Total</b>		<b>1.81</b>	
Parkland			
	n/a	n/a	n/a
<b>Total</b>		<b>0.00</b>	
Informal Recreation Areas			
2	Chilbolton Village Hall	0.12	G
<b>Total</b>		<b>0.12</b>	
Children's Play Space			
	n/a	n/a	n/a
<b>Total</b>		<b>0.00</b>	





Parish / Ward	East Tytherley		
Estimated Population (2011)	215		
Public Open Space	Provision (Ha)	Requirement (Ha)	Balance (+/-)
Sports Grounds / Formal Recreation	0.00	0.22	-0.22
Parkland	0.00	0.09	-0.09
Informal Recreation Areas	0.00	0.17	-0.17
Children's Play Space	0.45	0.13	0.32
<b>TOTAL</b>	<b>0.45</b>	<b>0.61</b>	<b>-0.16</b>
<b>TOTAL EXCLUDING PARKLAND</b>	<b>0.45</b>	<b>0.52</b>	<b>-0.07</b>

Code	Location	Area (Ha)	Quality
Sports Ground / Formal Recreation			
	n/a	n/a	n/a
<b>Total</b>		<b>0.00</b>	
Parkland			
	n/a	n/a	n/a
<b>Total</b>		<b>0.00</b>	
Informal Recreation Areas			
	n/a	n/a	n/a
<b>Total</b>		<b>0.00</b>	
Children's Play Space			
1	East Tytherley Road	0.45	VG
<b>Total</b>		<b>0.45</b>	


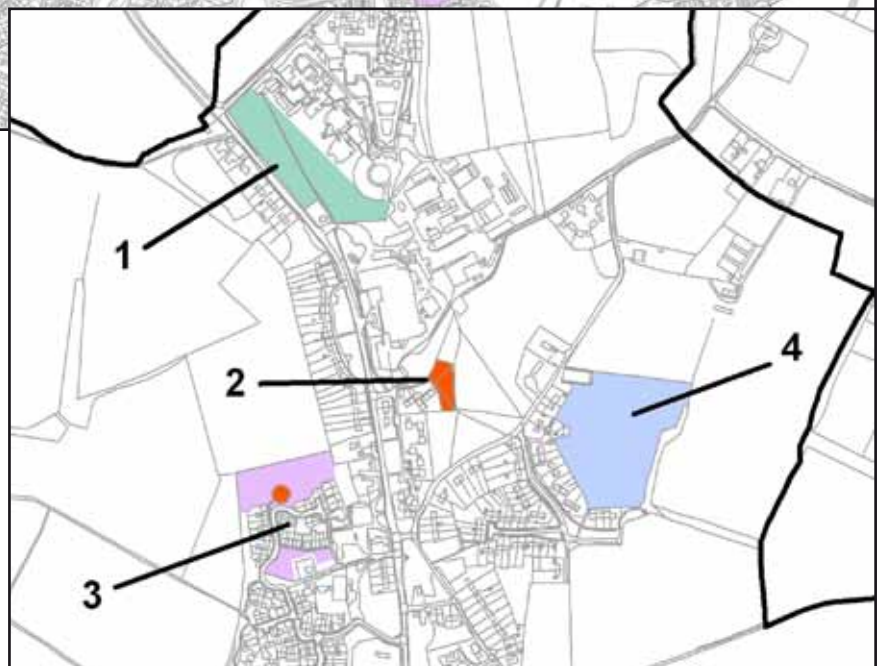
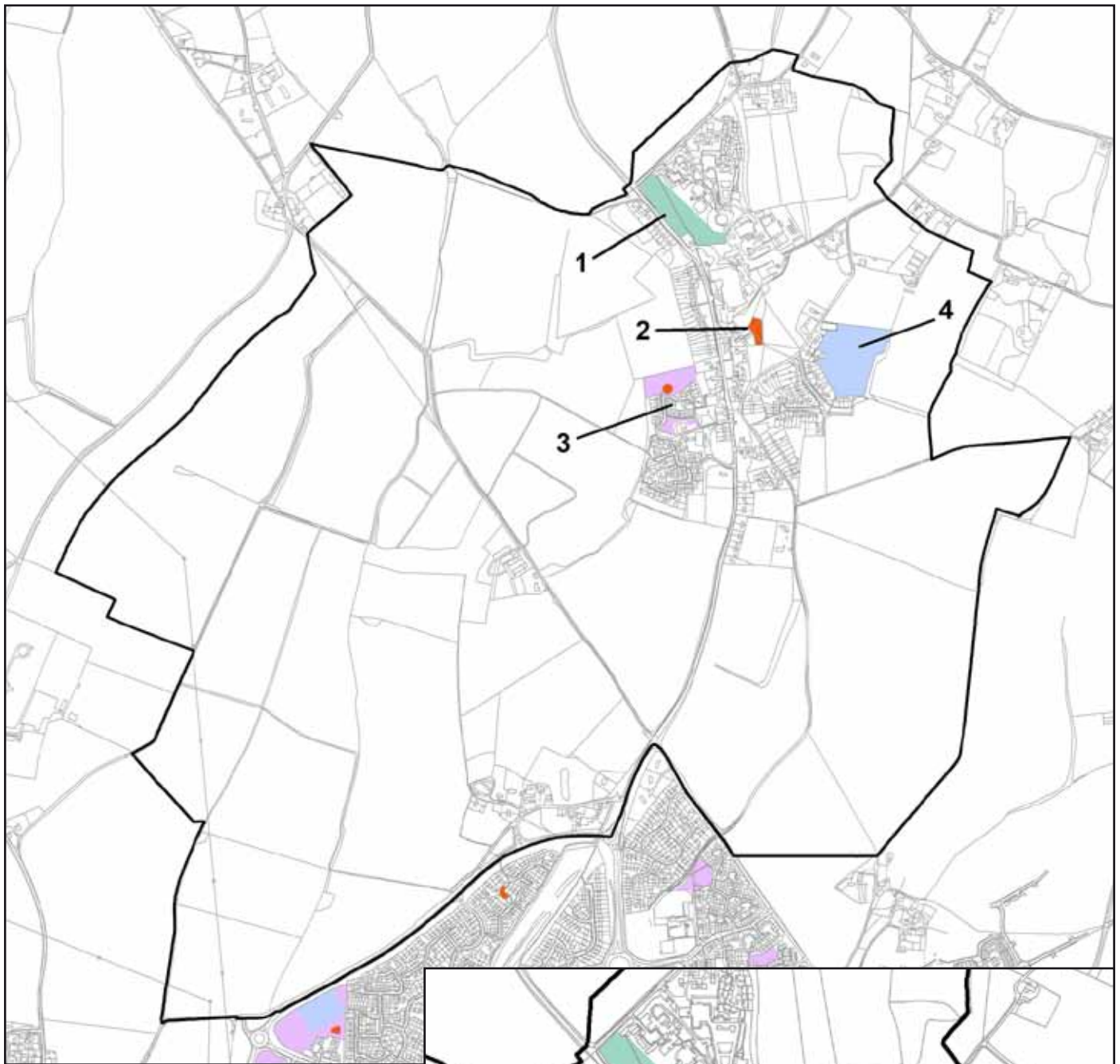


**Legend**

-  Parish boundary
-  Allotments
-  Childrens Play Space
-  Parkland
-  Formal/Sports Ground
-  Informal

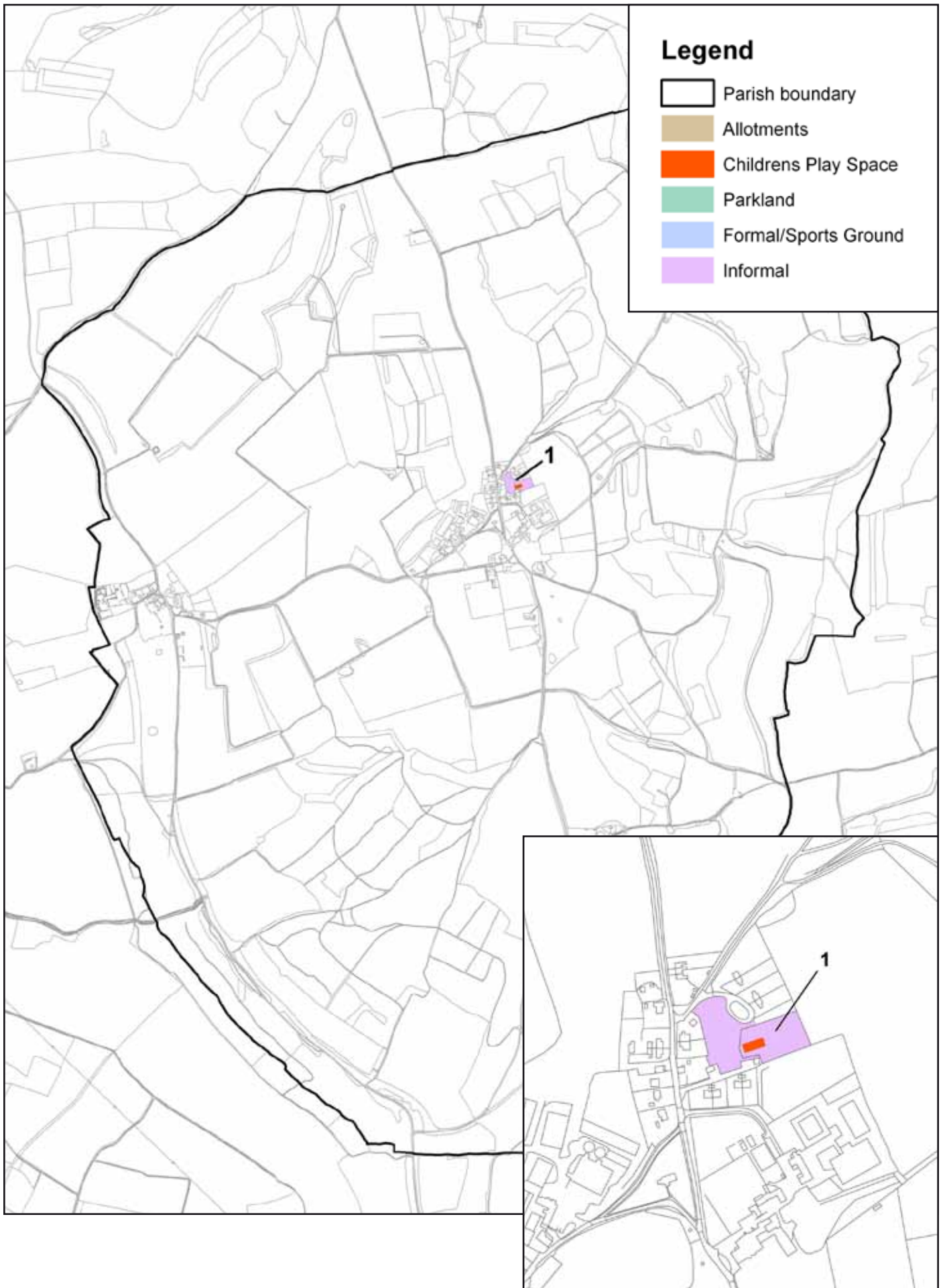
Parish / Ward	Enham Alamein		
Estimated Population (2011)	751		
Public Open Space	Provision (Ha)	Requirement (Ha)	Balance (+/-)
Sports Grounds / Formal Recreation	2.39	0.75	1.64
Parkland	1.50	0.30	1.20
Informal Recreation Areas	0.88	0.60	0.28
Children's Play Space	0.20	0.45	-0.25
<b>TOTAL</b>	<b>4.97</b>	<b>2.10</b>	<b>2.87</b>

Code	Location	Area (Ha)	Quality
Sports Grounds / Formal Recreation			
4	Enham Recreation Ground	2.39	G
<b>Total</b>		<b>2.39</b>	
Parkland			
1	North Park	1.50	G
<b>Total</b>		<b>1.50</b>	
Informal			
3	Montgomery Road (N)	0.69	G
3	Montgomery Road (S)	0.19	G
<b>Total</b>		<b>0.88</b>	
Children's Play Space			
3	Montgomery Road	0.04	A
2	Turnill Court Play Area	0.16	A
<b>Total</b>		<b>0.20</b>	



Parish / Ward	Facombe		
Estimated Population (2011)	117		
Public Open Space	Provision (Ha)	Requirement (Ha)	Balance (+/-)
Sports Grounds / Formal Recreation	0.00	0.12	-0.12
Parkland	0.00	0.05	-0.05
Informal Recreation Areas	0.57	0.09	0.48
Children's Play Space	0.02	0.07	-0.05
<b>TOTAL</b>	<b>0.59</b>	<b>0.33</b>	<b>0.26</b>
<b>TOTAL EXCLUDING PARKLAND</b>	<b>0.59</b>	<b>0.28</b>	<b>0.31</b>

Code	Location	Area (Ha)	Quality
Sports Ground / Formal Recreation			
	n/a	n/a	n/a
<b>Total</b>		<b>0.00</b>	
Parkland			
	n/a	n/a	n/a
<b>Total</b>		<b>0.00</b>	
Informal Recreation Areas			
1	Arthur's Lane	0.57	G
<b>Total</b>		<b>0.57</b>	
Children's Play Space			
1	Arthur's Lane	0.02	A
<b>Total</b>		<b>0.02</b>	



Parish / Ward	Fyfield		
Estimated Population (2011)	272		
Public Open Space	Provision (Ha)	Requirement (Ha)	Balance (+/-)
Sports Grounds / Formal Recreation	0.00*	0.27	-0.27
Parkland	0.00	0.11	-0.11
Informal Recreation Areas	0.07	0.22	-0.15
Children's Play Space	0.02	0.16	-0.14
<b>TOTAL</b>	<b>0.09</b>	<b>0.76</b>	<b>-0.67</b>
<b>TOTAL EXCLUDING PARKLAND</b>	<b>0.09</b>	<b>0.65</b>	<b>-0.56</b>

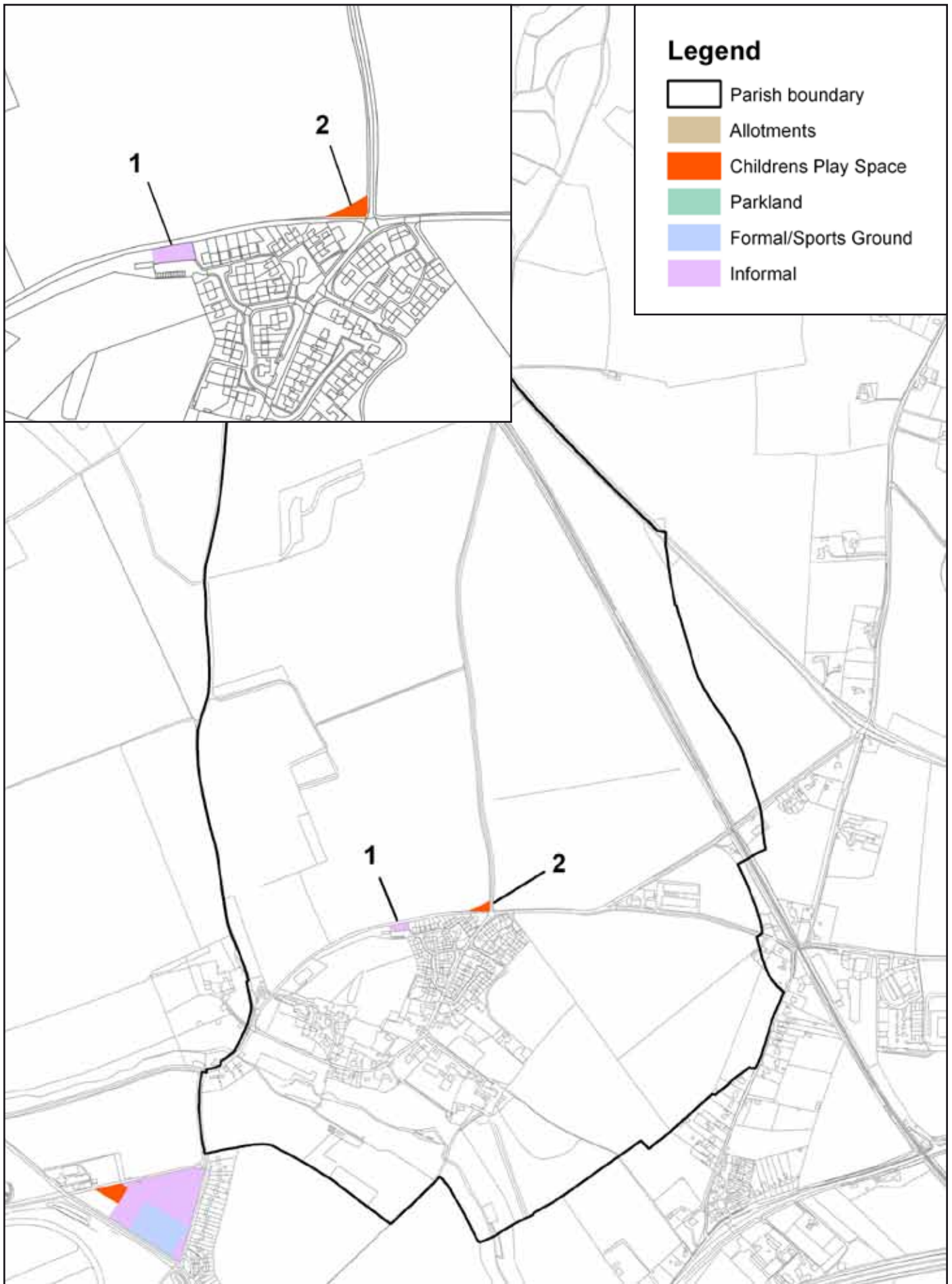
\*Note that formal recreation provisions are shared with Kimpton and Thruxton through the Three Villages Sports Trust.

The shared surplus / deficit for formal recreation is provided below:

Parish / Ward	Fyfield, Kimpton and Thruxton		
Estimated Population (2011)	1,184		
Public Open Space	Provision (Ha)	Requirement (Ha)	Balance (+/-)
Sports Grounds / Formal Recreation	0.88	1.18	-0.30

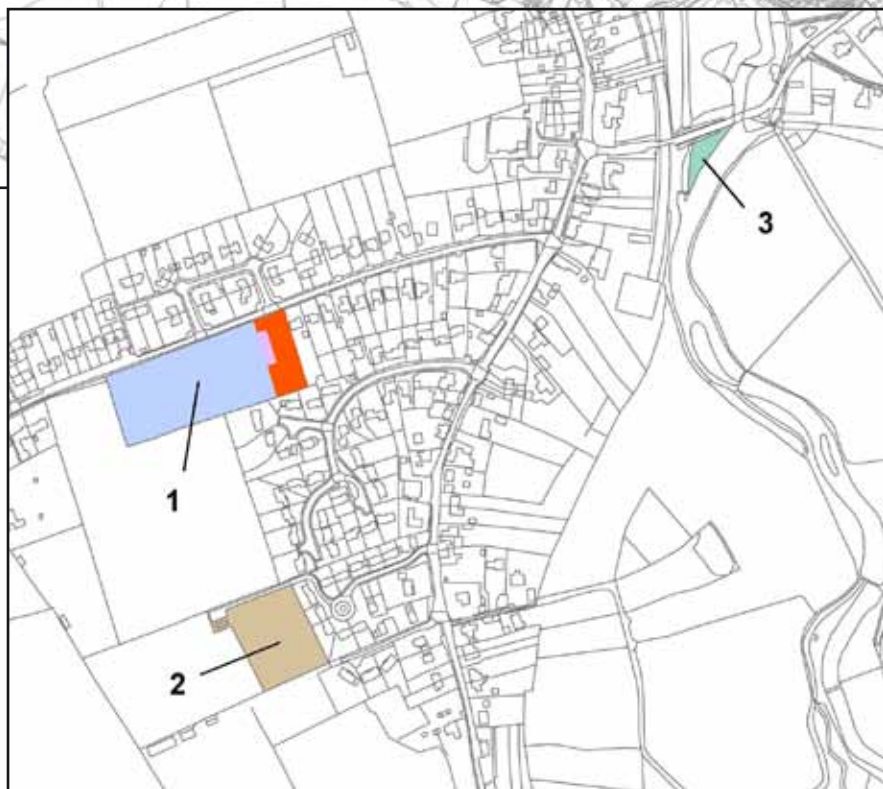
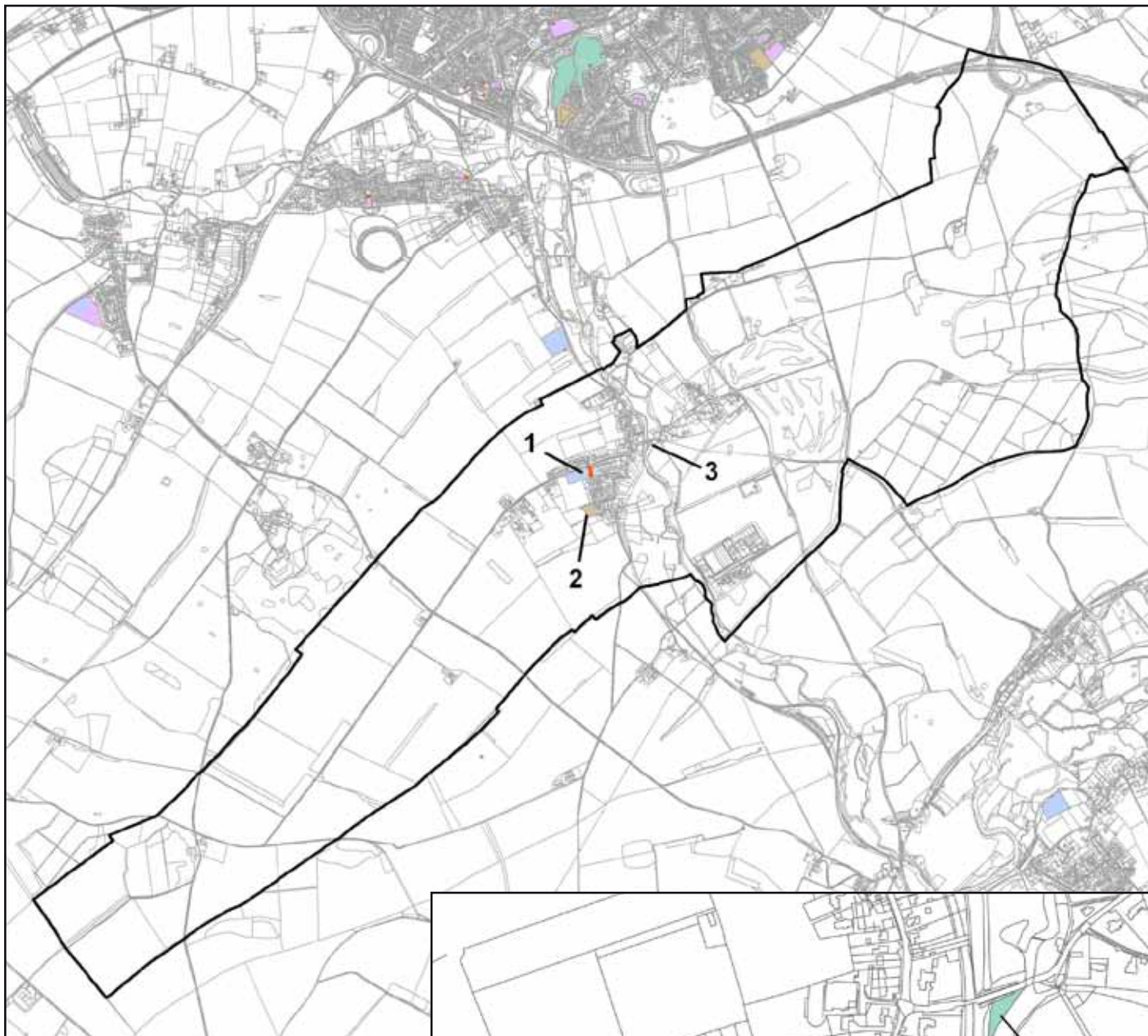
Code	Location	Area (Ha)	Quality
Sports Ground / Formal Recreation			
	n/a	n/a	n/a
<b>Total</b>		<b>0.00</b>	
Parkland			
	n/a	n/a	n/a
<b>Total</b>		<b>0.00</b>	
Informal Recreation Areas			
1	Duncans Close	0.07	A
<b>Total</b>		<b>0.07</b>	
Children's Play Space			
2	Duncans Close	0.02	P
<b>Total</b>		<b>0.02</b>	





Parish / Ward	Goodworth Clatford		
Estimated Population (2011)	697		
Public Open Space	Provision (Ha)	Requirement (Ha)	Balance (+/-)
Sports Grounds / Formal Recreation	0.99	0.70	0.29
Parkland	0.07	0.28	-0.21
Informal Recreation Areas	0.03	0.56	-0.53
Children's Play Space	0.19	0.42	-0.23
<b>TOTAL</b>	<b>1.28</b>	<b>1.92</b>	<b>-0.64</b>
<b>TOTAL EXCLUDING PARKLAND</b>	<b>1.21</b>	<b>1.68</b>	<b>-0.47</b>

Code	Location	Area (Ha)	Quality
Sports Grounds / Formal Recreation			
1	Recreation Ground, Barrow Hill	0.99	A
<b>Total</b>		<b>0.99</b>	
Parkland			
3	Church Lane	0.07	G
<b>Total</b>		<b>0.07</b>	
Informal Recreation Areas			
1	Recreation Ground, Barrow Hill	0.03	A
<b>Total</b>		<b>0.03</b>	
Children's Play Space			
1	Recreation Ground, Barrow Hill	0.19	A
<b>Total</b>		<b>0.19</b>	
Allotments			
2	Goodworth Clatford Allotments, rear of Cottage Green	0.53	n/a
<b>Total</b>		<b>0.53</b>	



**Goodworth Clatford**

© Crown Copyright. All rights reserved  
 Test Valley Borough Council 100024295 2012.

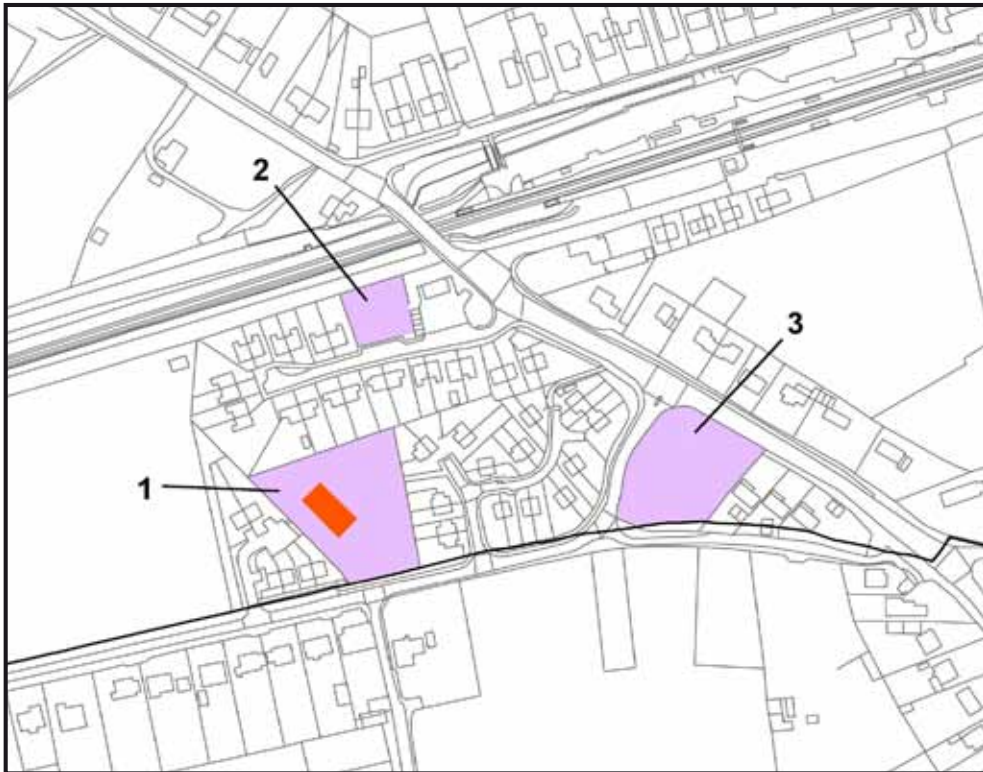
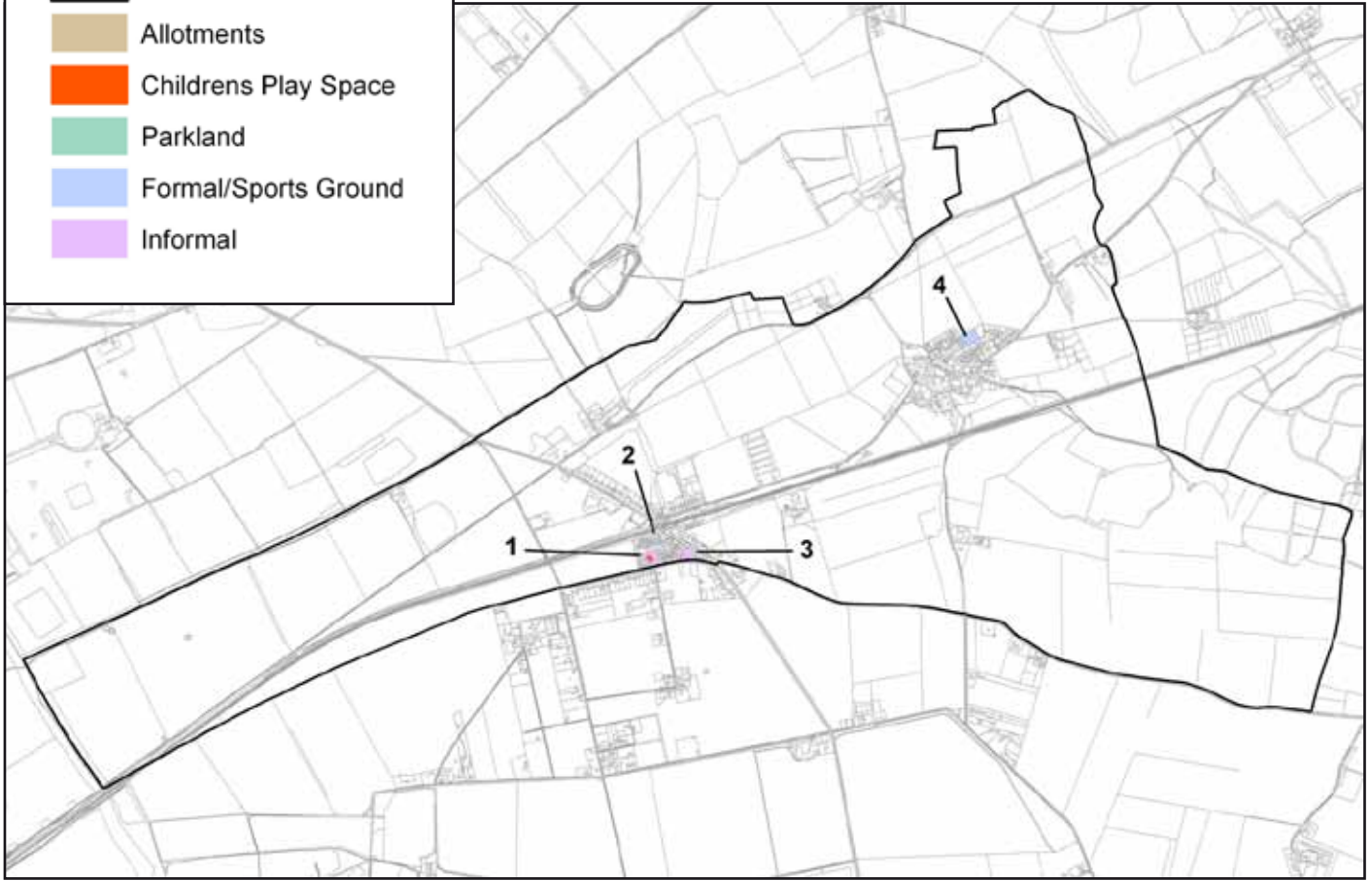
Scale: Not To Scale

Parish / Ward	Grateley		
Estimated Population (2011)	627		
Public Open Space	Provision (Ha)	Requirement (Ha)	Balance (+/-)
Sports Grounds / Formal Recreation	0.55	0.63	-0.08
Parkland	0.00	0.25	-0.25
Informal Recreation Areas	0.71	0.50	0.21
Children's Play Space	0.03	0.38	-0.35
<b>TOTAL</b>	<b>1.29</b>	<b>1.76</b>	<b>-0.47</b>
<b>TOTAL EXCLUDING PARKLAND</b>	<b>1.29</b>	<b>1.51</b>	<b>-0.22</b>

Code	Location	Area (Ha)	Quality
Sports Ground / Formal Recreation			
4	Hawthorne Close	0.55	G
<b>Total</b>		<b>0.55</b>	
Parkland			
	n/a	n/a	n/a
<b>Total</b>		<b>0.00</b>	
Informal Recreation Areas			
2	Campbell Close	0.09	P
1	West of Locke Close	0.34	G
3	Streetway Road	0.28	A
<b>Total</b>		<b>0.71</b>	
Children's Play Space			
1	West of Locke Close	0.03	G
<b>Total</b>		<b>0.03</b>	

# Legend

- Parish boundary
- Allotments
- Childrens Play Space
- Parkland
- Formal/Sports Ground
- Informal



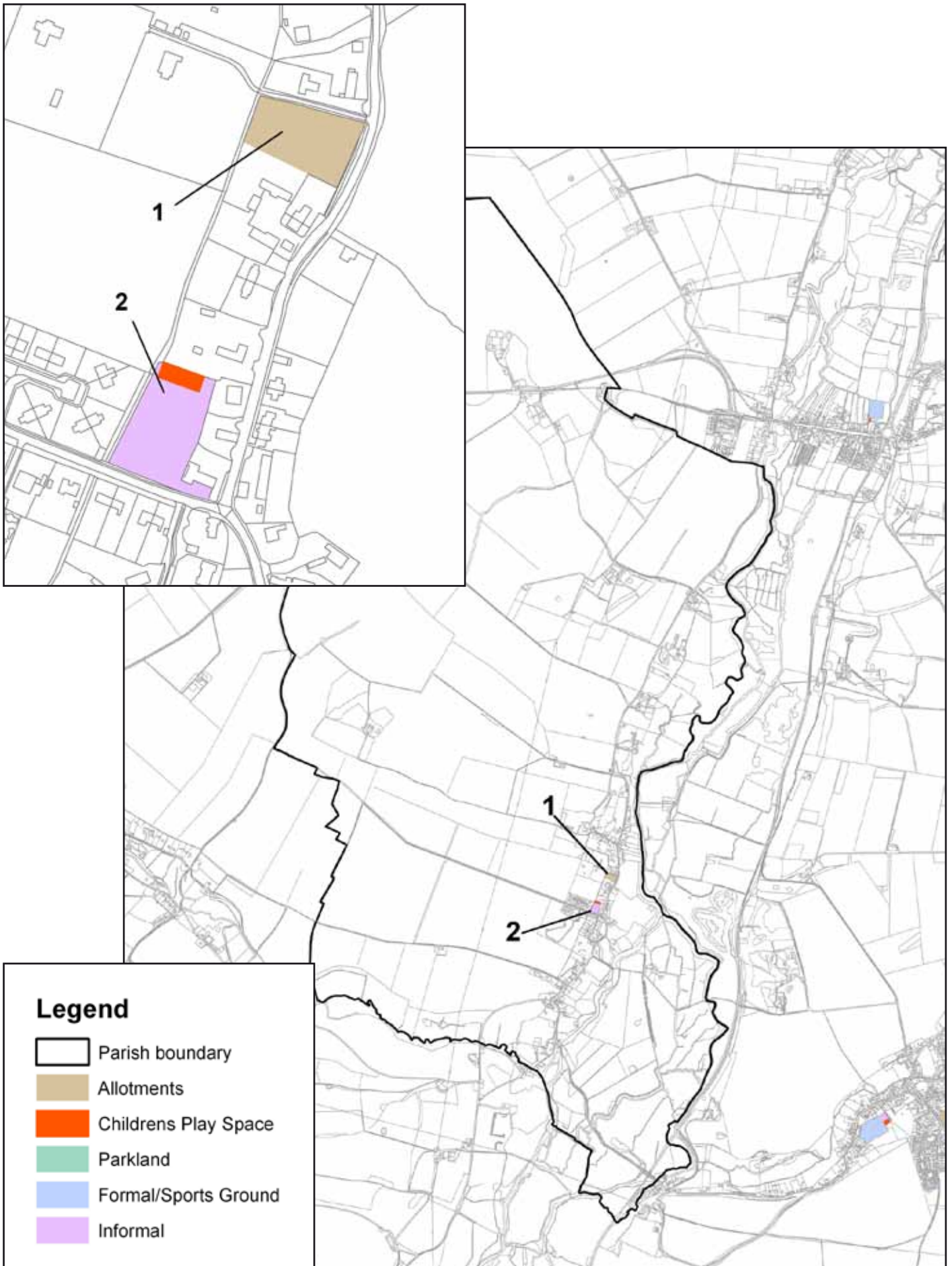
N Grateley

© Crown Copyright. All rights reserved  
Test Valley Borough Council 100024295 2012.

Scale: Not To Scale

Parish / Ward	Houghton		
Estimated Population (2011)	417		
Public Open Space	Provision (Ha)	Requirement (Ha)	Balance (+/-)
Sports Grounds / Formal Recreation	0.00	0.42	-0.42
Parkland	0.00	0.17	-0.17
Informal Recreation Areas	0.32	0.33	-0.01
Children's Play Space	0.03	0.25	-0.22
<b>TOTAL</b>	<b>0.35</b>	<b>1.17</b>	<b>-0.82</b>
<b>TOTAL EXCLUDING PARKLAND</b>	<b>0.35</b>	<b>1.00</b>	<b>-0.65</b>

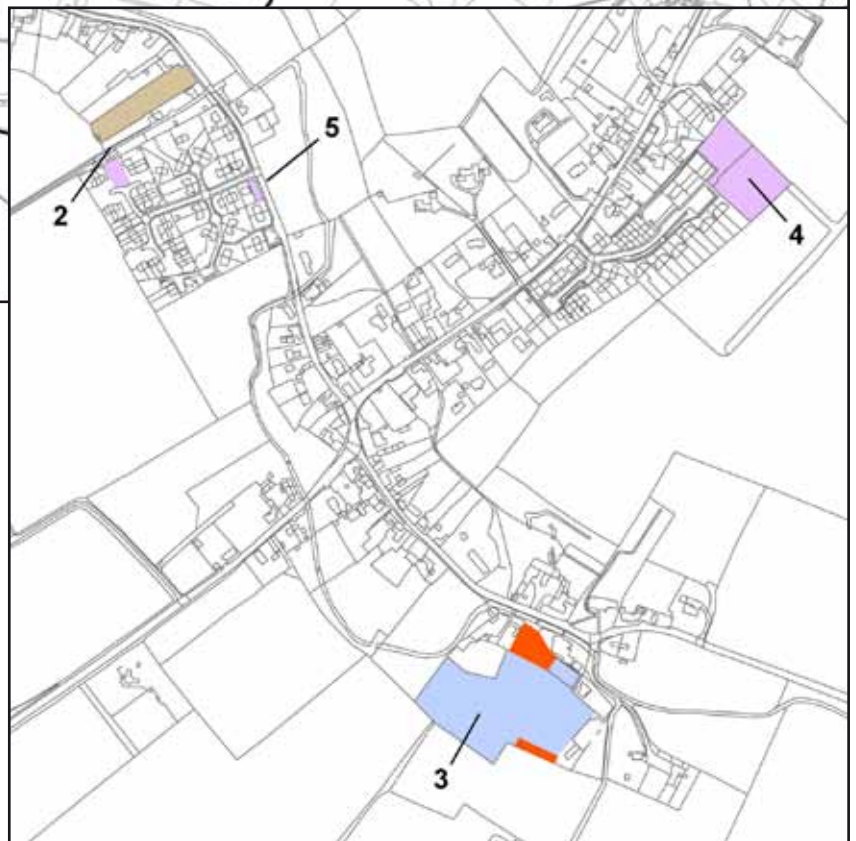
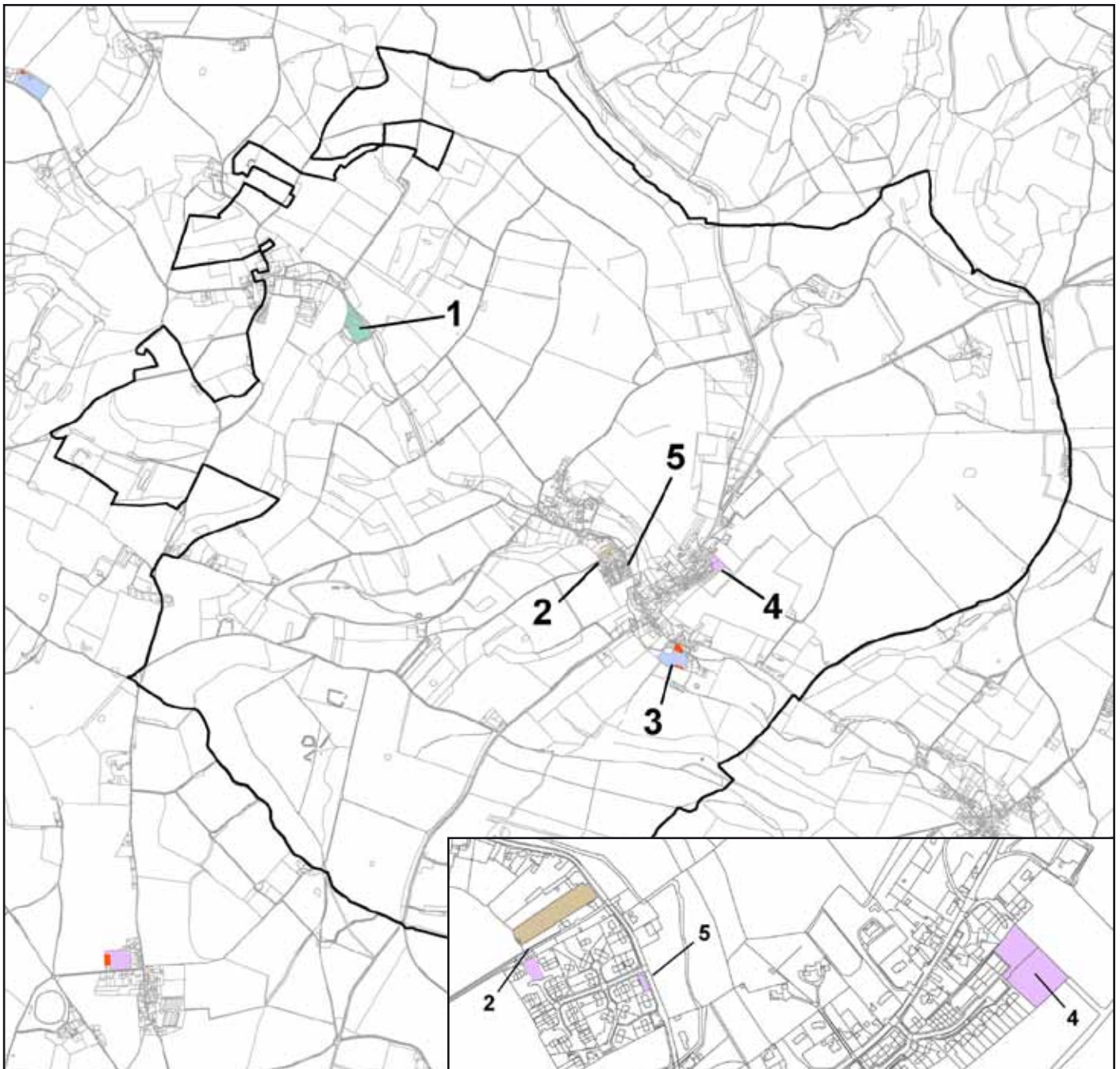
Code	Location	Area (Ha)	Quality
Sports Grounds / Formal Recreation			
	n/a	n/a	n/a
<b>Total</b>		<b>0.00</b>	
Parkland			
	n/a	n/a	n/a
<b>Total</b>		<b>0.00</b>	
Informal Recreation			
2	Recreation Ground, Stevens Drove	0.32	G
<b>Total</b>		<b>0.32</b>	
Children's Play Space			
2	Recreation Ground, Stevens Drove	0.03	G
<b>Total</b>		<b>0.03</b>	
Allotments			
1	Houghton Allotments	0.27	n/a
<b>Total</b>		<b>0.27</b>	



Parish / Ward	Hurstbourne Tarrant		
Estimated Population (2011)	825		
Public Open Space	Provision (Ha)	Requirement (Ha)	Balance (+/-)
Sports Grounds / Formal Recreation	1.45	0.83	0.62
Parkland	1.88	0.33	1.55
Informal Recreation Areas	0.65	0.66	-0.01
Children's Play Space	0.17	0.50	-0.33
<b>TOTAL</b>	<b>4.15</b>	<b>2.31</b>	<b>1.84</b>
<b>TOTAL EXCLUDING PARKLAND</b>	<b>2.27</b>	<b>1.98</b>	<b>0.29</b>

Code	Location	Area (Ha)	Quality
Sports Grounds / Formal Recreation			
3	King George V Playing Fields	1.45	G
<b>Total</b>		<b>1.45</b>	
Parkland			
1	Upton Common	1.88	A
<b>Total</b>		<b>1.88</b>	
Informal Recreation Areas			
2	Dines Close	0.06	A
5	Dines Close / Ibthorpe Road	0.02	A
4	Dean Rise	0.57	A
<b>Total</b>		<b>0.65</b>	
Children's Play Space			
3	King George V Playing Fields	0.13	G
3	King George V Playing Fields	0.04	A
<b>Total</b>		<b>0.17</b>	
Allotments			
2	Land near Dines Close	0.33	n/a
<b>Total</b>		<b>0.33</b>	





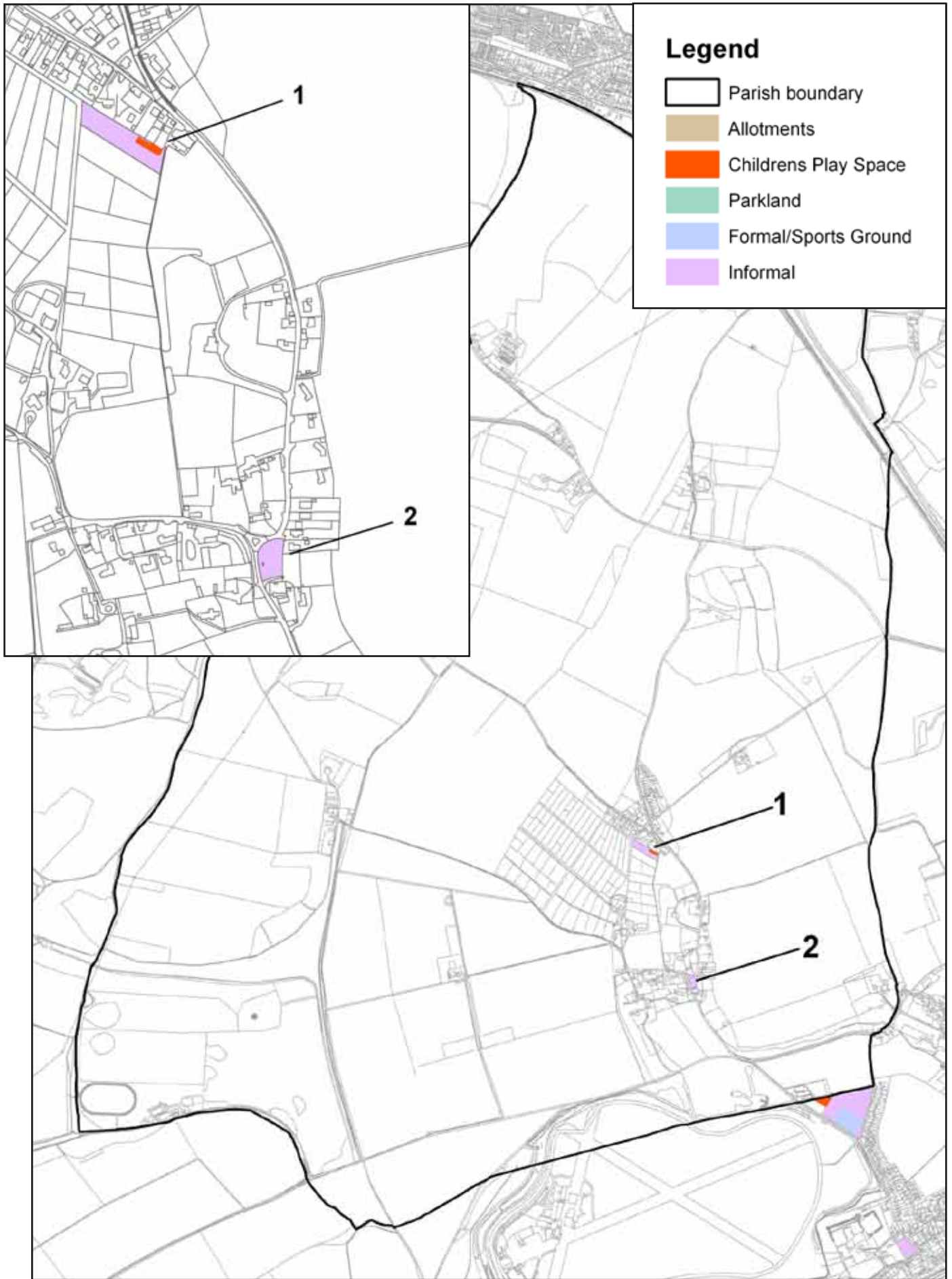
Parish / Ward	Kimpton		
Estimated Population (2011)	333		
Public Open Space	Provision (Ha)	Requirement (Ha)	Balance (+/-)
Sports Grounds / Formal Recreation	0.00*	0.33	-0.33
Parkland	0.00	0.13	-0.13
Informal Recreation Areas	0.51	0.27	0.24
Children's Play Space	0.03	0.20	-0.17
<b>TOTAL</b>	<b>0.54</b>	<b>0.93</b>	<b>-0.39</b>
<b>TOTAL EXCLUDING PARKLAND</b>	<b>0.54</b>	<b>0.80</b>	<b>-0.26</b>

\*Note that formal recreation provisions are shared with Fyfield and Thruxton through the Three Villages Sports Trust.

The shared surplus / deficit for formal recreation is provided below:

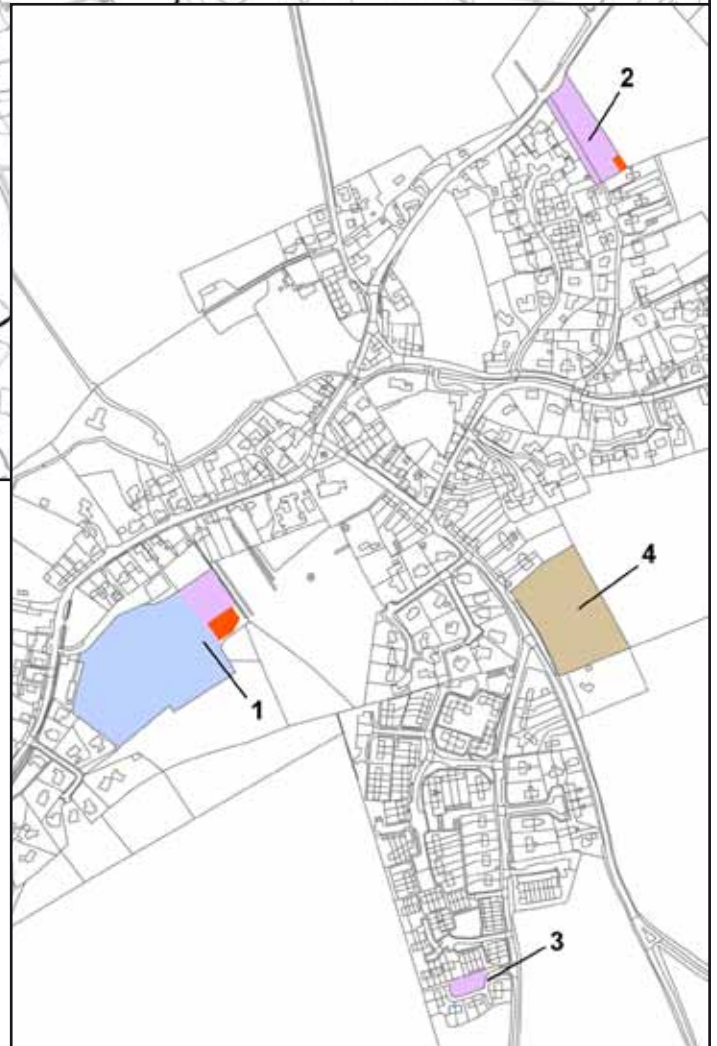
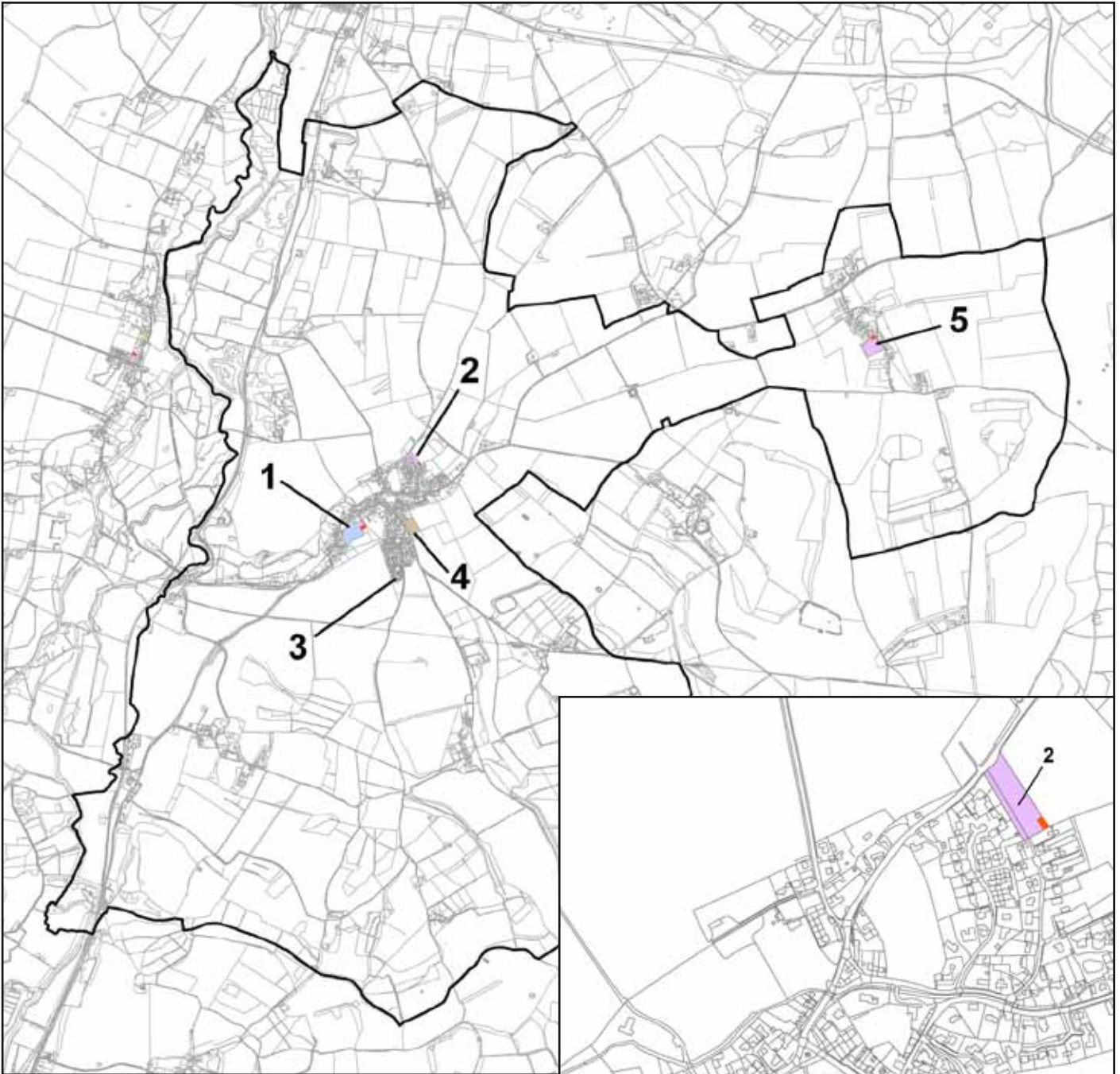
Parish / Ward	Fyfield, Kimpton and Thruxton		
Estimated Population (2011)	1,184		
Public Open Space	Provision (Ha)	Requirement (Ha)	Balance (+/-)
Sports Grounds / Formal Recreation	0.88	1.18	-0.30

Code	Location	Area (Ha)	Quality
Sports Ground / Formal Recreation			
	n/a	n/a	n/a
<b>Total</b>		<b>0.00</b>	
Parkland			
	n/a	n/a	n/a
<b>Total</b>		<b>0.00</b>	
Informal Recreation Areas			
2	The Green	0.18	G
1	Recreation Ground, Thruxton Road	0.33	G
<b>Total</b>		<b>0.51</b>	
Children's Play Space			
1	Recreation Ground, Thruxton Road	0.03	G
<b>Total</b>		<b>0.03</b>	



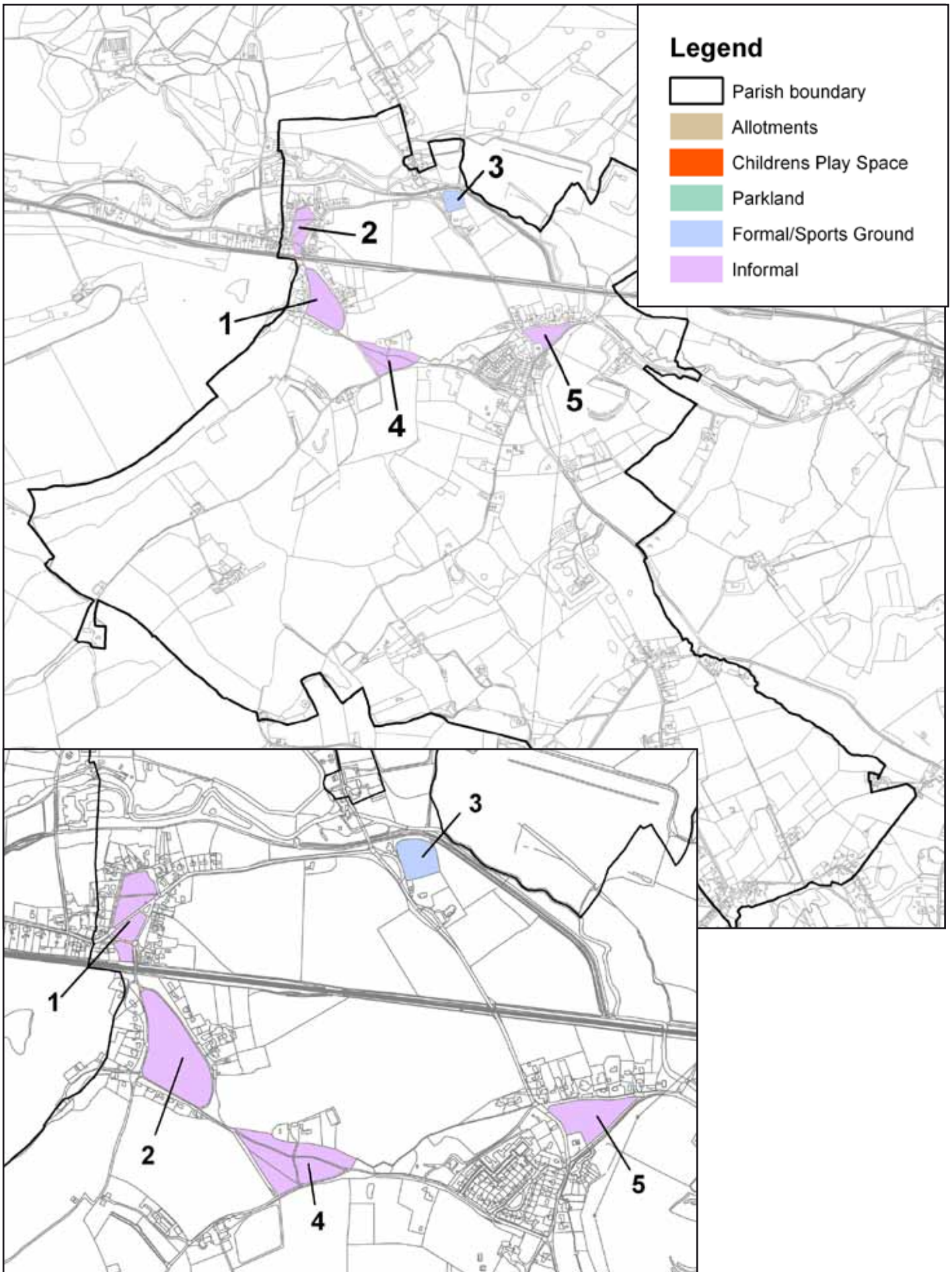
Parish / Ward	King's Somborne		
Estimated Population (2011)	1,554		
Public Open Space	Provision (Ha)	Requirement (Ha)	Balance (+/-)
Sports Grounds / Formal Recreation	1.70	1.55	0.15
Parkland	0.00	0.62	-0.62
Informal Recreation Areas	2.31	1.24	1.07
Children's Play Space	0.12	0.93	-0.81
<b>TOTAL</b>	<b>4.13</b>	<b>4.35</b>	<b>-0.22</b>
<b>TOTAL EXCLUDING PARKLAND</b>	<b>4.13</b>	<b>3.72</b>	<b>0.41</b>

Code	Location	Area (Ha)	Quality
Sports Grounds / Formal Recreation			
1	King's Somborne Recreation Ground	1.70	G
<b>Total</b>		<b>1.70</b>	
Parkland			
	n/a	n/a	n/a
<b>Total</b>		<b>0.00</b>	
Informal Recreation Areas			
1	King's Somborne Recreation Ground	0.21	G
2	Muss Lane	0.40	G
3	Hunters Close	0.08	G
5	Recreation Ground, Up Somborne	1.62	G
<b>Total</b>		<b>2.31</b>	
Children's Play Space			
1	King's Somborne Recreation Ground	0.06	G
2	Muss Lane	0.01	A
5	Recreation Ground, Up Somborne	0.05	A
<b>Total</b>		<b>0.12</b>	
Allotments			
4	Furzedown Road	0.96	n/a
<b>Total</b>		<b>0.96</b>	



Parish / Ward	Lockerley		
Estimated Population (2011)	816		
Public Open Space	Provision (Ha)	Requirement (Ha)	Balance (+/-)
Sports Grounds / Formal Recreation	0.74	0.82	-0.08
Parkland	0.00	0.33	-0.33
Informal Recreation Areas	7.18	0.65	6.53
Children's Play Space	0.00	0.49	-0.49
<b>TOTAL</b>	<b>7.92</b>	<b>2.29</b>	<b>5.63</b>
<b>TOTAL EXCLUDING PARKLAND</b>	<b>7.92</b>	<b>1.96</b>	<b>5.96</b>

Code	Location	Area (Ha)	Quality
Sports Ground / Formal Recreation			
3	Romsey Road Football Ground	0.74	A
<b>Total</b>		<b>0.74</b>	
Parkland			
	n/a	n/a	n/a
<b>Total</b>		<b>0.00</b>	
Informal Recreation Areas			
2	Top Green	1.16	A
1	Lockerley Green	2.62	A
4	Critchells Green	2.19	A
5	Butts Green	1.21	A
<b>Total</b>		<b>7.18</b>	
Children's Play Space			
	n/a	n/a	n/a
<b>Total</b>		<b>0.00</b>	



**Legend**

- Parish boundary
- Allotments
- Childrens Play Space
- Parkland
- Formal/Sports Ground
- Informal

N **Lockerley**



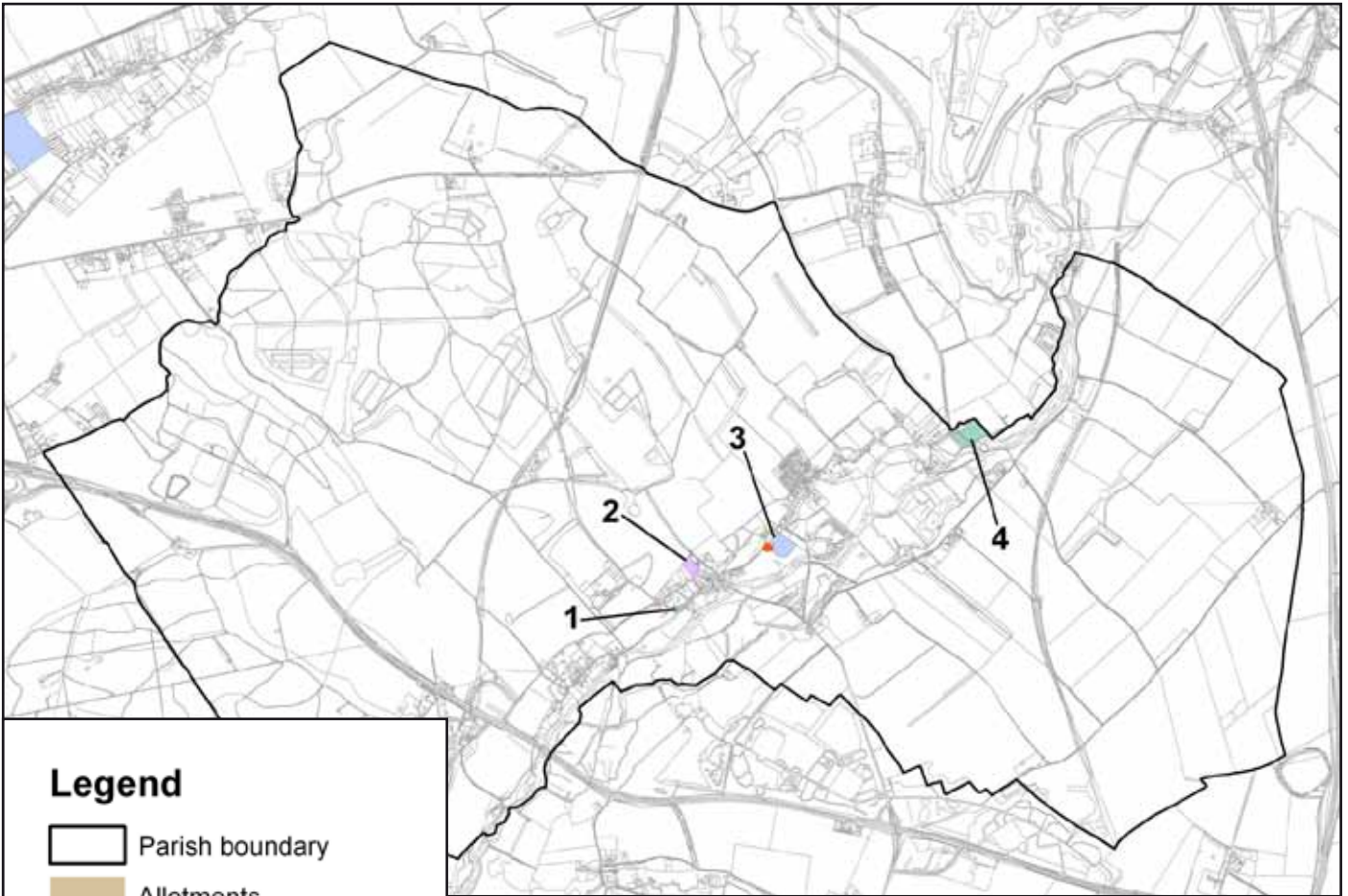
© Crown Copyright. All rights reserved  
 Test Valley Borough Council 100024295 2012.

Scale: Not To Scale

Parish / Ward	Longparish		
Estimated Population (2011)	689		
Public Open Space	Provision (Ha)	Requirement (Ha)	Balance (+/-)
Sports Grounds / Formal Recreation	1.46	0.69	0.77
Parkland	2.02	0.28	1.74
Informal Recreation Areas	0.81	0.55	0.26
Children's Play Space	0.19	0.41	-0.22
<b>TOTAL</b>	<b>4.48</b>	<b>1.93</b>	<b>2.55</b>
<b>TOTAL EXCLUDING PARKLAND</b>	<b>2.46</b>	<b>1.65</b>	<b>0.81</b>

Code	Location	Area (Ha)	Quality
Sports Ground / Formal Recreation			
3	Cricket Field, Longparish	1.46	VG
<b>Total</b>		<b>1.46</b>	
Parkland			
4	Village Green	1.78	A
1	St Nicholas' Church Cemetery	0.24	G
<b>Total</b>		<b>2.02</b>	
Informal Recreation Areas			
2	Middleton Playing Field	0.81	G
<b>Total</b>		<b>0.81</b>	
Children's Play Space			
3	Playing Ground, Longparish	0.19	G
<b>Total</b>		<b>0.19</b>	
Allotments			
3	Allotments opposite the playground	0.20	n/a
<b>Total</b>		<b>0.20</b>	



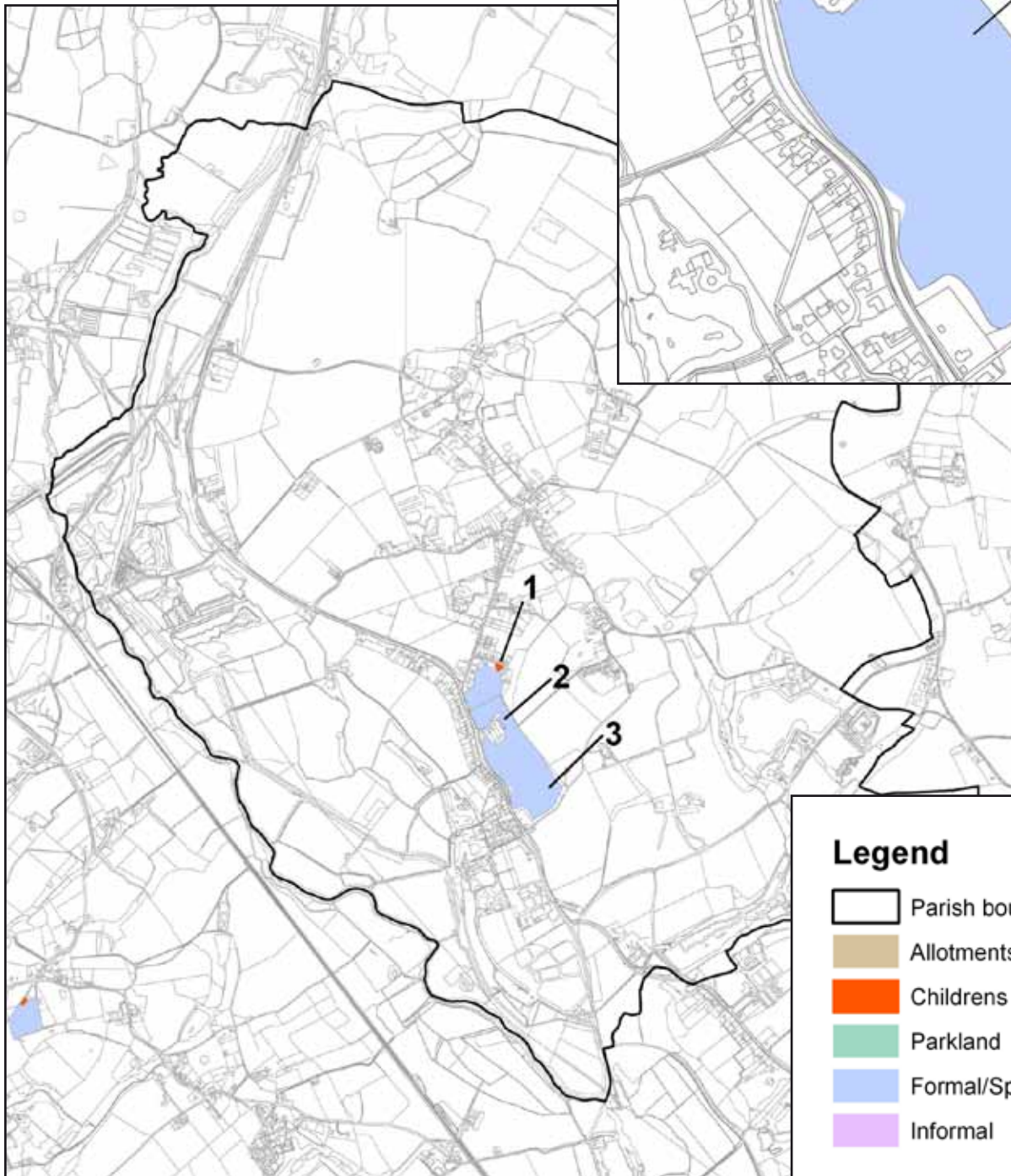
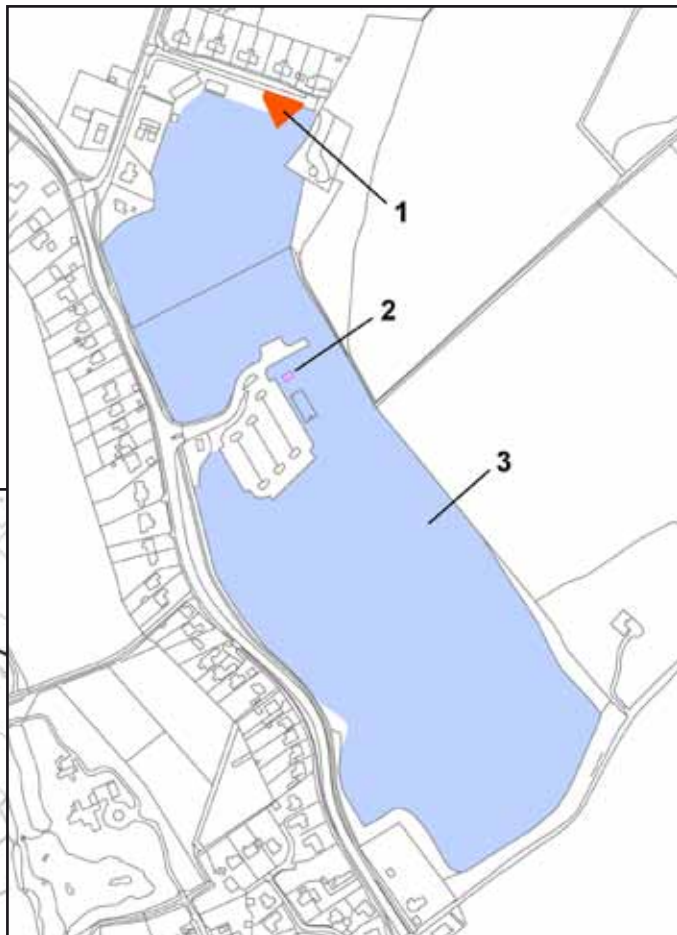


Parish / Ward	Michelmersh and Timsbury		
Estimated Population (2011)	794		
Public Open Space	Provision (Ha)	Requirement (Ha)	Balance (+/-)
Sports Grounds / Formal Recreation	2.18*	0.79	1.39
Parkland	0.00	0.32	-0.32
Informal Recreation Areas	0.01	0.64	-0.63
Children's Play Space	0.06	0.48	-0.42
<b>TOTAL</b>	<b>2.25</b>	<b>2.22</b>	<b>0.03</b>
<b>TOTAL EXCLUDING PARKLAND</b>	<b>2.25</b>	<b>1.91</b>	<b>0.34</b>

\*Note: This figure does not include Hunts Farm formal recreation provision as it has been provided to serve a larger area, including the population of Romsey. As such, the Hunts Farm formal recreation area is included within the Romsey and Romsey Extra summary.

Code	Location	Area (Ha)	Quality
Sports Ground / Formal Recreation			
1	Recreation Ground, Mannyngham Way	2.18	G
3	Hunts Farm	9.18	G
<b>Total</b>		<b>11.36</b>	
Parkland			
	n/a	n/a	n/a
<b>Total</b>		<b>0.00</b>	
Informal Recreation Areas			
2	Hunts Farm – Skate Ramp	0.01*	A
<b>Total</b>		<b>0.01</b>	
Children's Play Space			
1	Recreation Ground, Mannyngham Way	0.06	G
<b>Total</b>		<b>0.06</b>	

\*Rounded up to nearest 0.01Ha

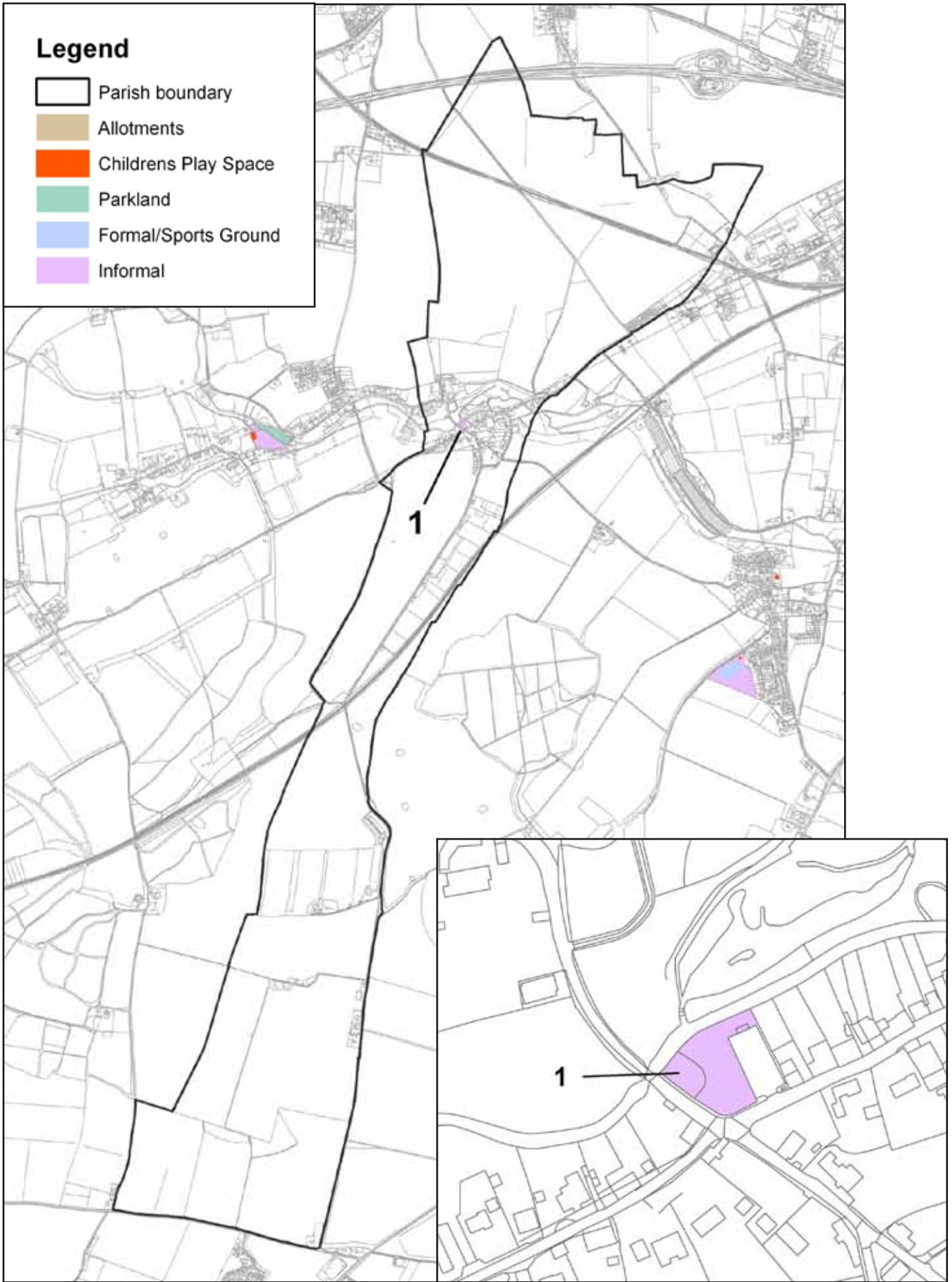


**Legend**

-  Parish boundary
-  Allotments
-  Childrens Play Space
-  Parkland
-  Formal/Sports Ground
-  Informal


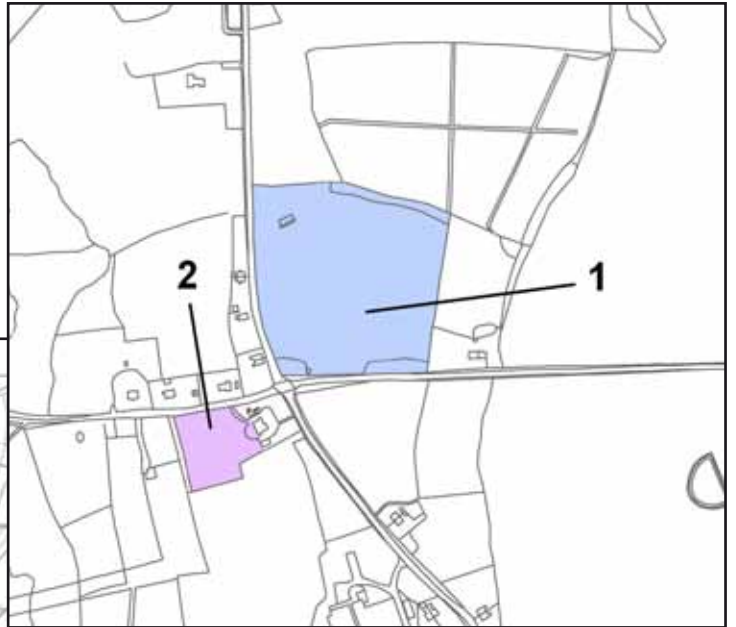
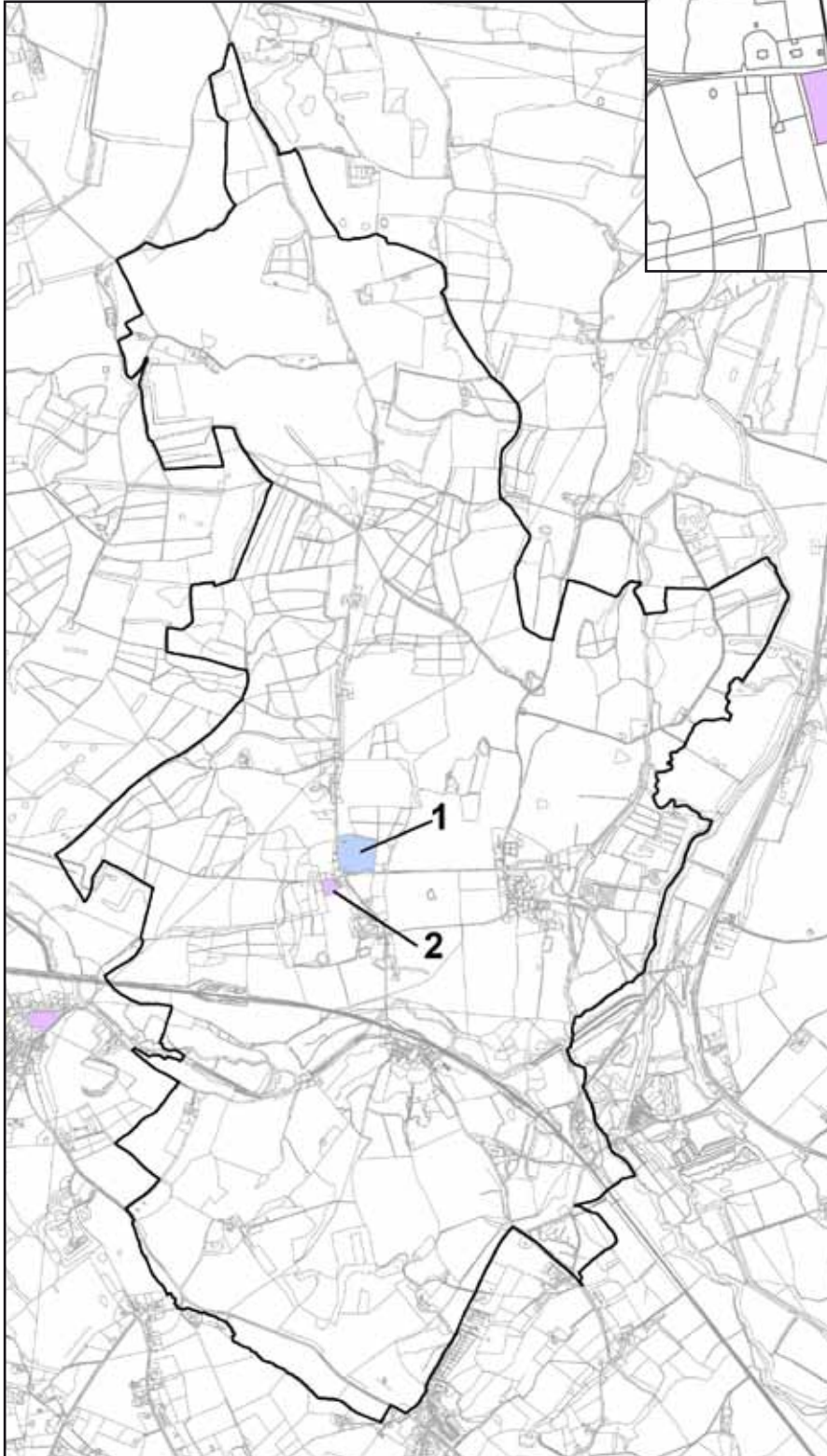
Parish / Ward	Monxton		
Estimated Population (2011)	258		
Public Open Space	Provision (Ha)	Requirement (Ha)	Balance (+/-)
Sports Grounds / Formal Recreation	0.00	0.26	-0.26
Parkland	0.00	0.10	-0.10
Informal Recreation Areas	0.13	0.21	-0.08
Children's Play Space	0.00	0.15	-0.15
<b>TOTAL</b>	<b>0.13</b>	<b>0.72</b>	<b>-0.59</b>
<b>TOTAL EXCLUDING PARKLAND</b>	<b>0.13</b>	<b>0.62</b>	<b>-0.49</b>

Code	Location	Area (Ha)	Quality
Sports Ground / Formal Recreation			
	n/a	n/a	n/a
<b>Total</b>		<b>0.00</b>	
Parkland			
	n/a	n/a	n/a
<b>Total</b>		<b>0.00</b>	
Informal Recreation Areas			
1	Village Green, High Street	0.13	G
<b>Total</b>		<b>0.13</b>	
Children's Play Space			
	n/a	n/a	n/a
<b>Total</b>		<b>0.00</b>	



Parish / Ward	Mottisfont		
Estimated Population (2011)	344		
Public Open Space	Provision (Ha)	Requirement (Ha)	Balance (+/-)
Sports Grounds / Formal Recreation	3.28	0.34	2.94
Parkland	0.00	0.14	-0.14
Informal Recreation Areas	0.51	0.28	0.23
Children's Play Space	0.00	0.21	-0.21
<b>TOTAL</b>	<b>3.79</b>	<b>0.96</b>	<b>2.83</b>
<b>TOTAL EXCLUDING PARKLAND</b>	<b>3.79</b>	<b>0.83</b>	<b>2.96</b>


Code	Location	Area (Ha)	Quality
Sports Ground / Formal Recreation			
1	Recreation Ground, Romsey Road	3.28	G
<b>Total</b>		<b>3.28</b>	
Parkland			
	n/a	n/a	n/a
<b>Total</b>		<b>0.00</b>	
Informal Recreation Areas			
2	Mottisfont Village Hall	0.51	G
<b>Total</b>		<b>0.51</b>	
Children's Play Space			
	n/a	n/a	n/a
<b>Total</b>		<b>0.00</b>	



Parish / Ward	Nether Wallop		
Estimated Population (2011)	935		
Public Open Space	Provision (Ha)	Requirement (Ha)	Balance (+/-)
Sports Grounds / Formal Recreation	1.80	0.94	0.86
Parkland	0.00	0.37	-0.37
Informal Recreation Areas	0.62	0.75	-0.13
Children's Play Space	0.15	0.56	-0.41
<b>TOTAL</b>	<b>2.57</b>	<b>2.62</b>	<b>-0.05</b>
<b>TOTAL EXCLUDING PARKLAND</b>	<b>2.57</b>	<b>2.25</b>	<b>0.32</b>

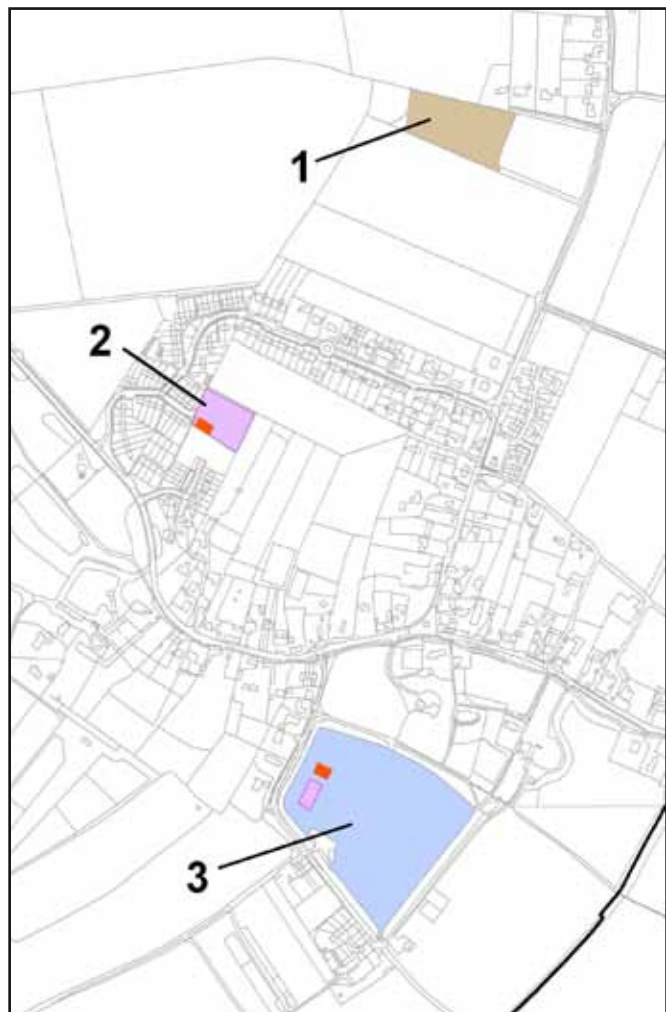
Code	Location	Area (Ha)	Quality
Sports Ground / Formal Recreation			
1	South of Aylwards Way	1.80	G
<b>Total</b>		<b>1.80</b>	
Parkland			
	n/a	n/a	n/a
<b>Total</b>		<b>0.00</b>	
Informal Recreation Areas			
1	South of Aylwards Way	0.62	G
<b>Total</b>		<b>0.62</b>	
Children's Play Space			
1	South of Aylwards Way	0.15	G
<b>Total</b>		<b>0.15</b>	





Parish / Ward	Over Wallop		
Estimated Population (2011)	1,892		
Public Open Space	Provision (Ha)	Requirement (Ha)	Balance (+/-)
Sports Grounds / Formal Recreation	3.41	1.89	1.52
Parkland	0.00	0.76	-0.76
Informal Recreation Areas	0.40	1.51	-1.11
Children's Play Space	0.04	1.14	-1.10
<b>TOTAL</b>	<b>3.85</b>	<b>5.30</b>	<b>-1.45</b>
<b>TOTAL EXCLUDING PARKLAND</b>	<b>3.85</b>	<b>4.54</b>	<b>-0.69</b>

Code	Location	Area (Ha)	Quality
Sports Ground / Formal Recreation			
3	Recreation Ground, Salisbury Lane	3.41	G
<b>Total</b>		<b>3.41</b>	
Parkland			
	n/a	n/a	n/a
<b>Total</b>		<b>0.00</b>	
Informal Recreation Areas			
3	Recreation Ground, Salisbury Lane	0.06	G
2	Evans Close	0.34	A
<b>Total</b>		<b>0.40</b>	
Children's Play Space			
3	Recreation Ground, Salisbury Lane	0.02	A
2	Evans Close	0.02	A
<b>Total</b>		<b>0.04</b>	
Allotments			
1	King Lane	0.89	n/a
<b>Total</b>		<b>0.89</b>	



**Over Wallop**

© Crown Copyright. All rights reserved  
 Test Valley Borough Council 100024295 2012.

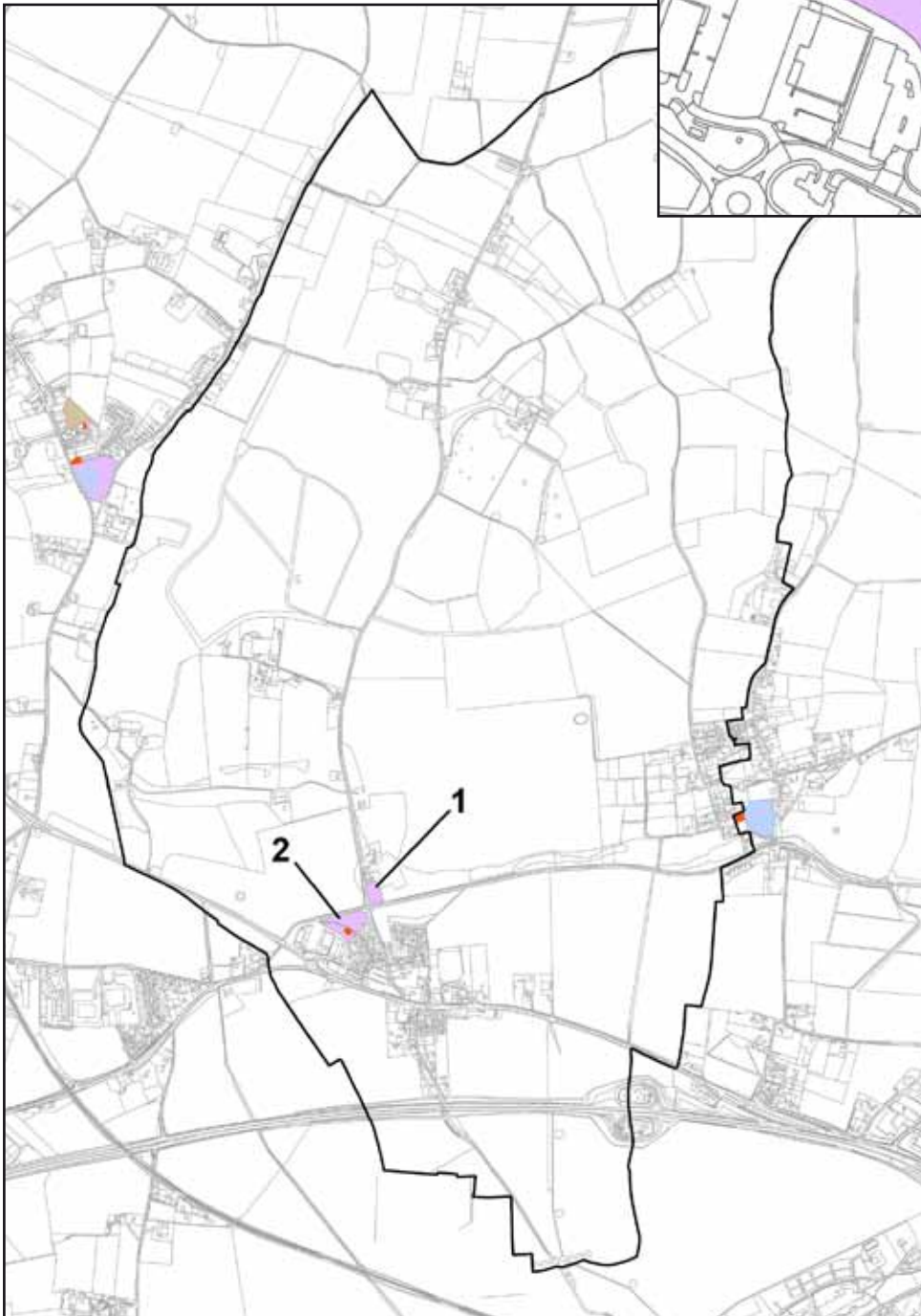
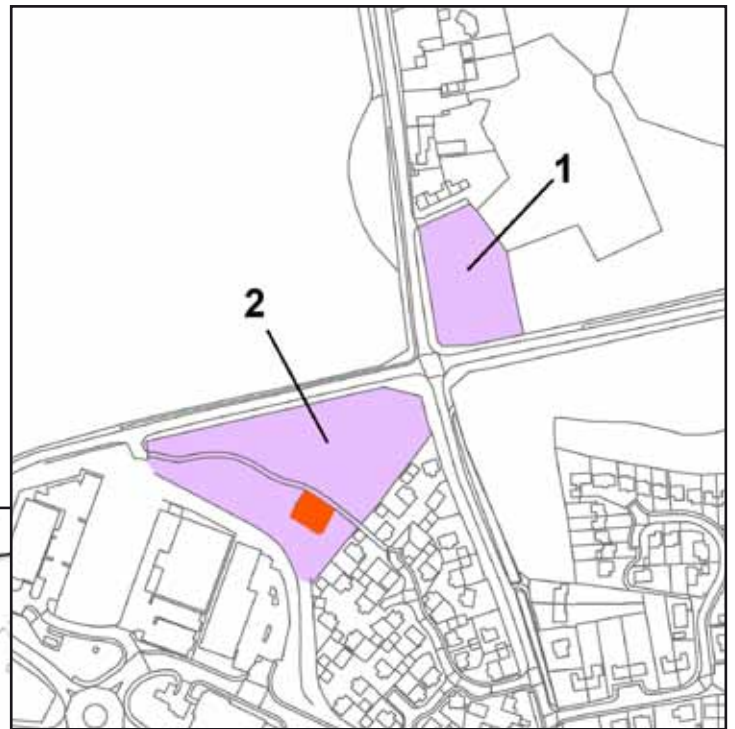
Scale: Not To Scale

Parish / Ward	Penton Grafton		
Estimated Population (2011)	680		
Public Open Space	Provision (Ha)	Requirement (Ha)	Balance (+/-)
Sports Grounds / Formal Recreation	0.00	0.68	-0.68
Parkland	0.00	0.27	-0.27
Informal Recreation Areas	1.42	0.54	0.88
Children's Play Space	0.04	0.41	-0.37
<b>TOTAL</b>	<b>1.46</b>	<b>1.90</b>	<b>-0.44</b>
<b>TOTAL EXCLUDING PARKLAND</b>	<b>1.46</b>	<b>1.63</b>	<b>-0.17</b>

Code	Location	Area (Ha)	Quality
Sports Ground / Formal Recreation			
	n/a	n/a	n/a
<b>Total</b>		<b>0.00</b>	
Parkland			
	n/a	n/a	n/a
<b>Total</b>		<b>0.00</b>	
Informal Recreation Areas			
1	Weyhill Bottom	0.37	A
2	Casterbridge Lane	1.05	G
<b>Total</b>		<b>1.42</b>	
Children's Play Space			
2	Casterbridge Lane	0.04	G
<b>Total</b>		<b>0.04</b>	

# Legend

- Parish boundary
- Allotments
- Childrens Play Space
- Parkland
- Formal/Sports Ground
- Informal



N Penton Grafton



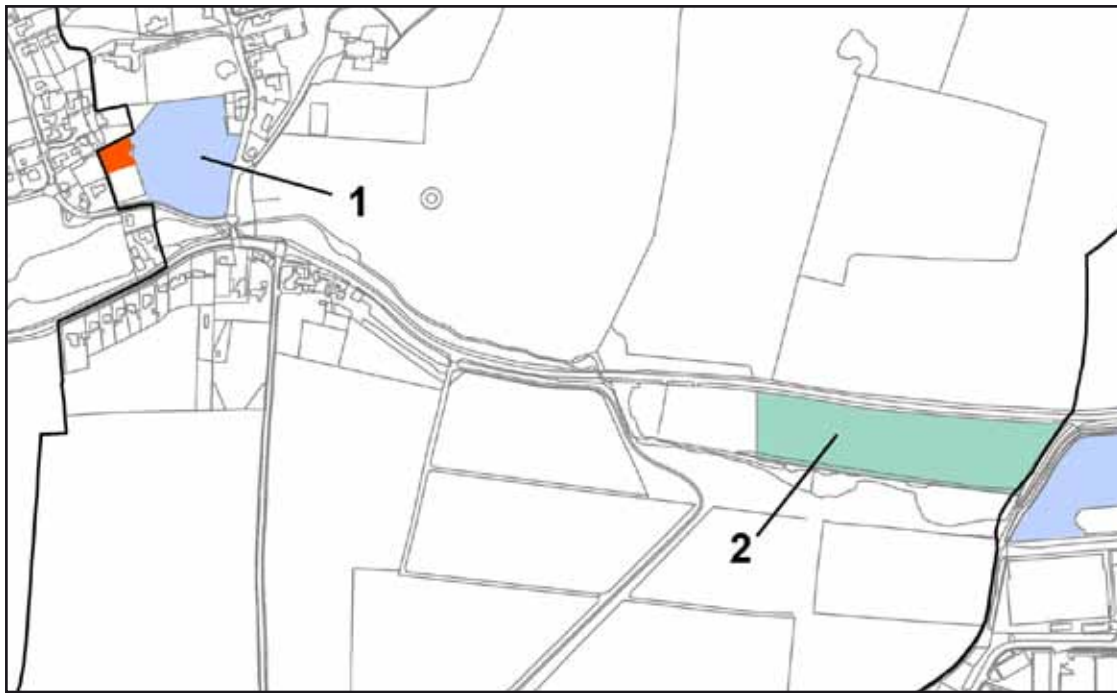
© Crown Copyright. All rights reserved  
Test Valley Borough Council 100024295 2012.

Scale: Not To Scale







Parish / Ward	Penton Mewsey		
Estimated Population (2011)	299		
Public Open Space	Provision (Ha)	Requirement (Ha)	Balance (+/-)
Sports Grounds / Formal Recreation	1.22	0.30	0.92
Parkland	0.00*	0.12	-0.12
Informal Recreation Areas	0.00	0.24	-0.24
Children's Play Space	0.10	0.18	-0.08
<b>TOTAL</b>	<b>1.32</b>	<b>0.84</b>	<b>0.48</b>
<b>TOTAL EXCLUDING PARKLAND</b>	<b>1.32</b>	<b>0.72</b>	<b>0.60</b>

\*Note: this figure does not include Foxcotte Lane parkland provision as it serves a larger area. As such, it has been included in the Andover and Charlton summary.

Code	Location	Area (Ha)	Quality
Sports Grounds / Formal Recreation			
1	Penton Lane	1.22	G
<b>Total</b>		<b>1.22</b>	
Parkland			
2	Foxcotte Lane	2.39	A
<b>Total</b>		<b>2.39</b>	
Informal Recreation Areas			
	n/a	n/a	n/a
<b>Total</b>		<b>0.00</b>	
Children's Play Space			
1	Penton Lane	0.10	G
<b>Total</b>		<b>0.10</b>	



**Legend**

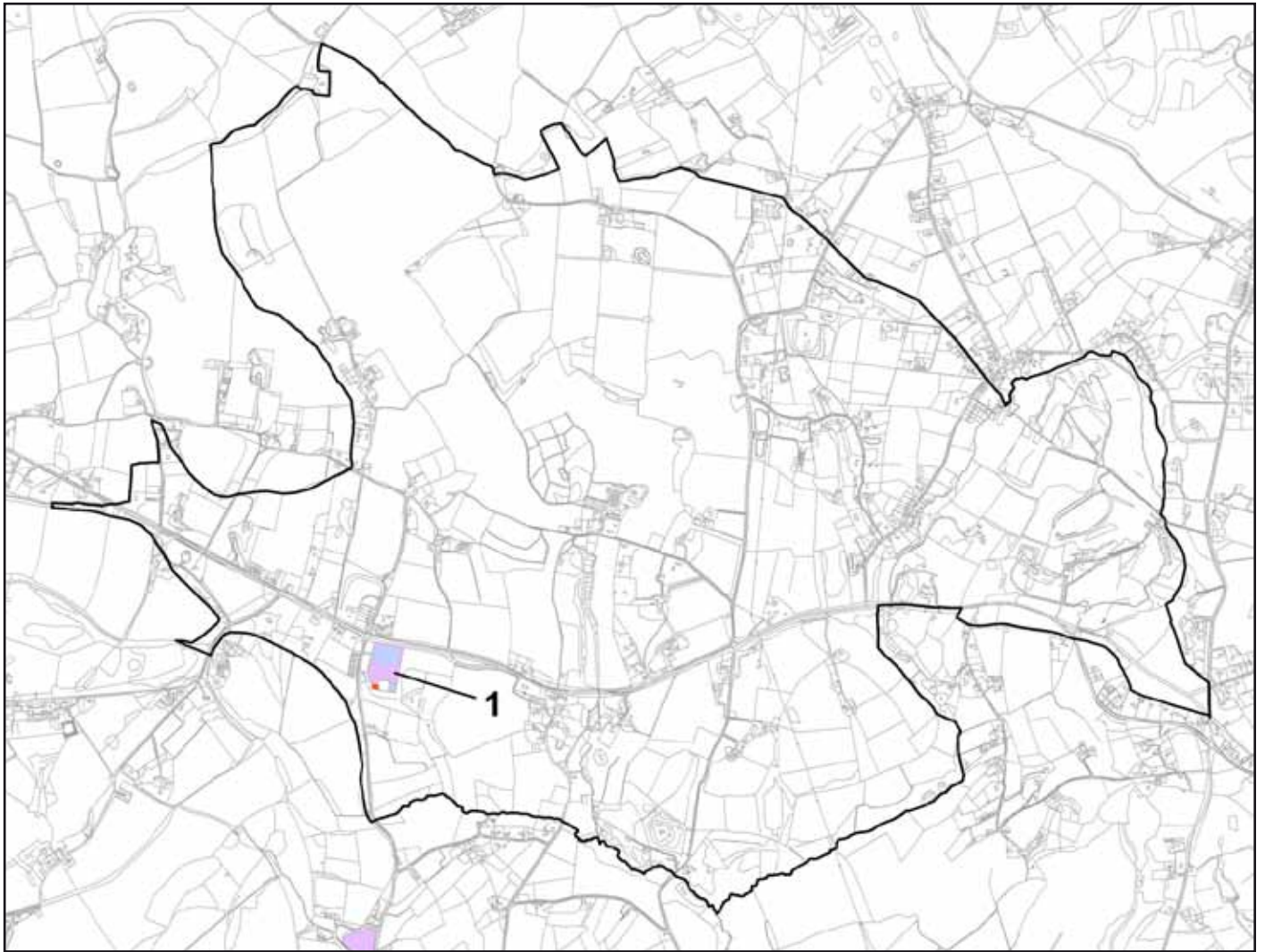
-  Parish boundary
-  Allotments
-  Childrens Play Space
-  Parkland
-  Formal/Sports Ground
-  Informal

Parish / Ward	Sherfield English		
Estimated Population (2011)	683		
Public Open Space	Provision (Ha)	Requirement (Ha)	Balance (+/-)
Sports Grounds / Formal Recreation	0.67	0.68	-0.01
Parkland	0.00	0.27	-0.27
Informal Recreation Areas	1.32	0.55	0.77
Children's Play Space	0.03	0.41	-0.38
<b>TOTAL</b>	<b>2.02</b>	<b>1.91</b>	<b>0.11</b>
<b>TOTAL EXCLUDING PARKLAND</b>	<b>2.02</b>	<b>1.64</b>	<b>0.38</b>

Code	Location	Area (Ha)	Quality
Sports Ground / Formal Recreation			
1	SERP 2000 Recreation Ground, Steplake Lane	0.67	G*
<b>Total</b>		<b>0.67</b>	
Parkland			
	n/a	n/a	n/a
<b>Total</b>		<b>0.00</b>	
Informal Recreation Areas			
1	SERP 2000 Recreation Ground, Steplake Lane	1.32	G
<b>Total</b>		<b>1.32</b>	
Children's Play Space			
1	SERP 2000 Recreation Ground, Steplake Lane	0.03	G
<b>Total</b>		<b>0.03</b>	

\*Note pavilion and toilets in poor condition.





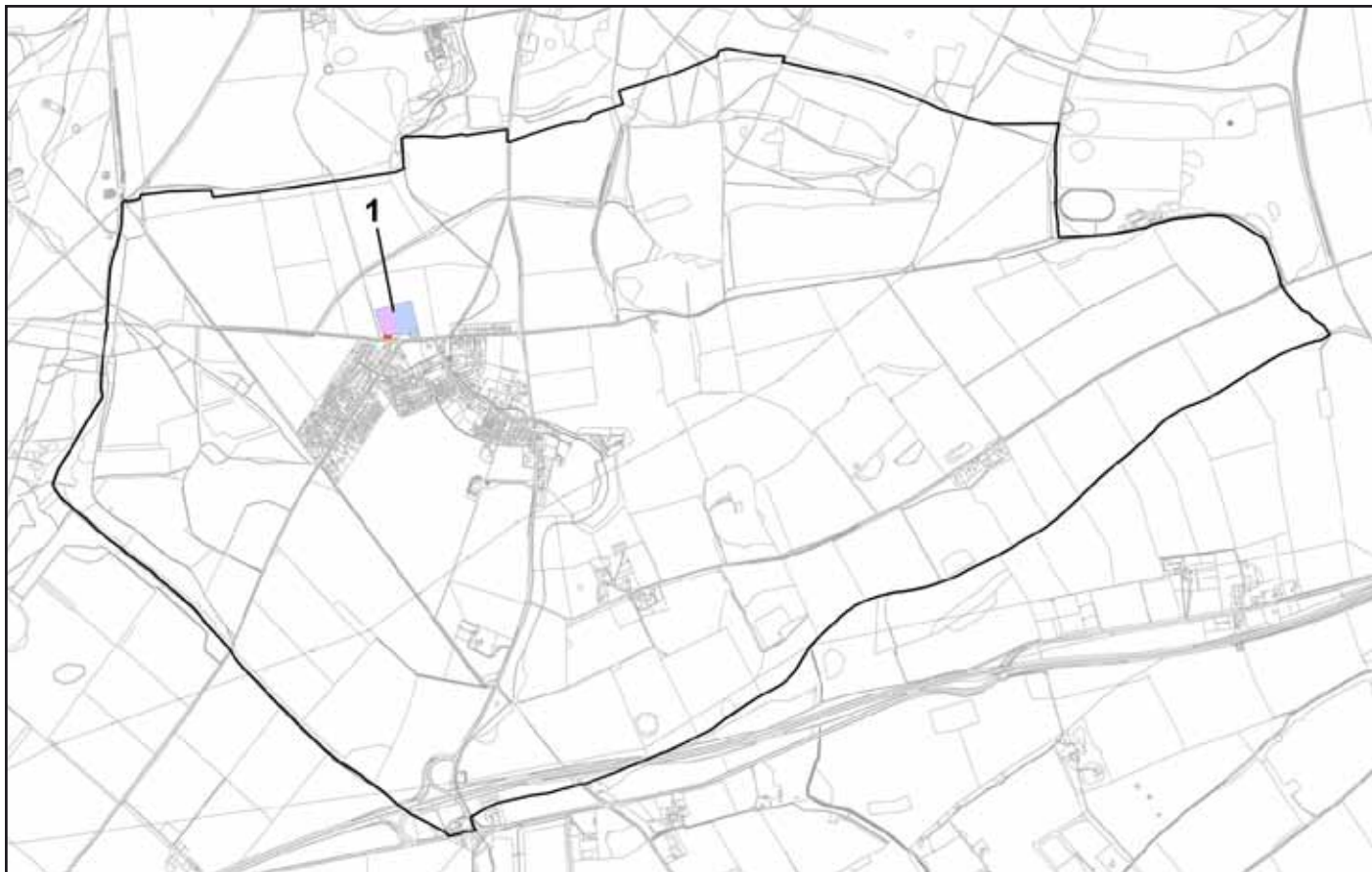
**Legend**

- Parish boundary
- Allotments
- Childrens Play Space
- Parkland
- Formal/Sports Ground
- Informal



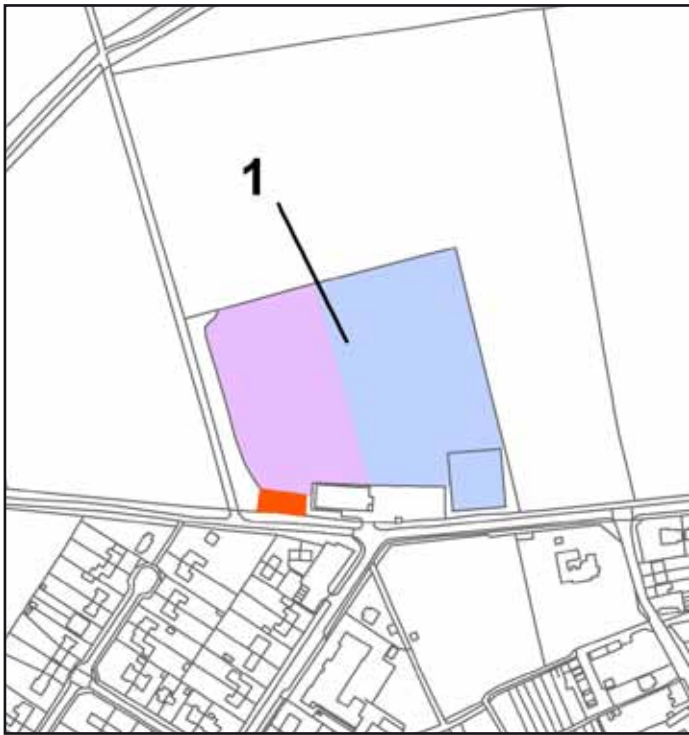
Parish / Ward	Shipton Bellinger		
Estimated Population (2011)	1,628		
Public Open Space	Provision (Ha)	Requirement (Ha)	Balance (+/-)
Sports Grounds / Formal Recreation	1.19	1.63	-0.44
Parkland	0.00	0.65	-0.65
Informal Recreation Areas	0.81	1.30	-0.49
Children's Play Space	0.03	0.98	-0.95
<b>TOTAL</b>	<b>2.03</b>	<b>4.56</b>	<b>-2.53</b>
<b>TOTAL EXCLUDING PARKLAND</b>	<b>2.03</b>	<b>3.91</b>	<b>-1.88</b>

Code	Location	Area (Ha)	Quality
Sports Ground / Formal Recreation			
1	Recreation Ground, Bulford Road	1.19	A
<b>Total</b>		<b>1.19</b>	
Parkland			
	n/a	n/a	n/a
<b>Total</b>		<b>0.00</b>	
Informal Recreation Areas			
1	Recreation Ground, Bulford Road	0.81	A
<b>Total</b>		<b>0.81</b>	
Children's Play Space			
1	Recreation Ground, Bulford Road	0.03	A
<b>Total</b>		<b>0.03</b>	



**Legend**

-  Parish boundary
-  Allotments
-  Childrens Play Space
-  Parkland
-  Formal/Sports Ground
-  Informal



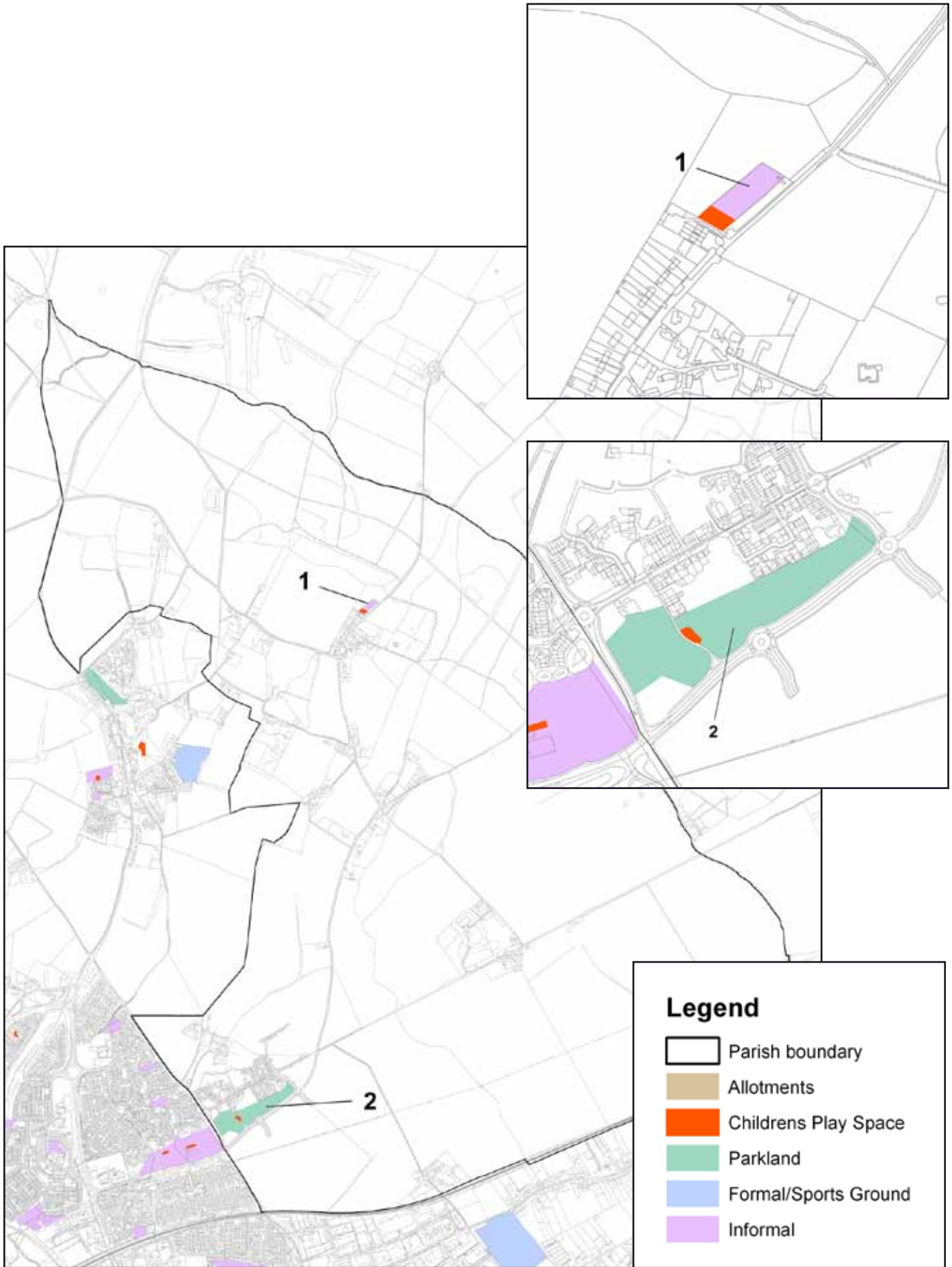
**Shipton Bellinger**

© Crown Copyright. All rights reserved  
Test Valley Borough Council 100024295 2012.

Scale: Not To Scale


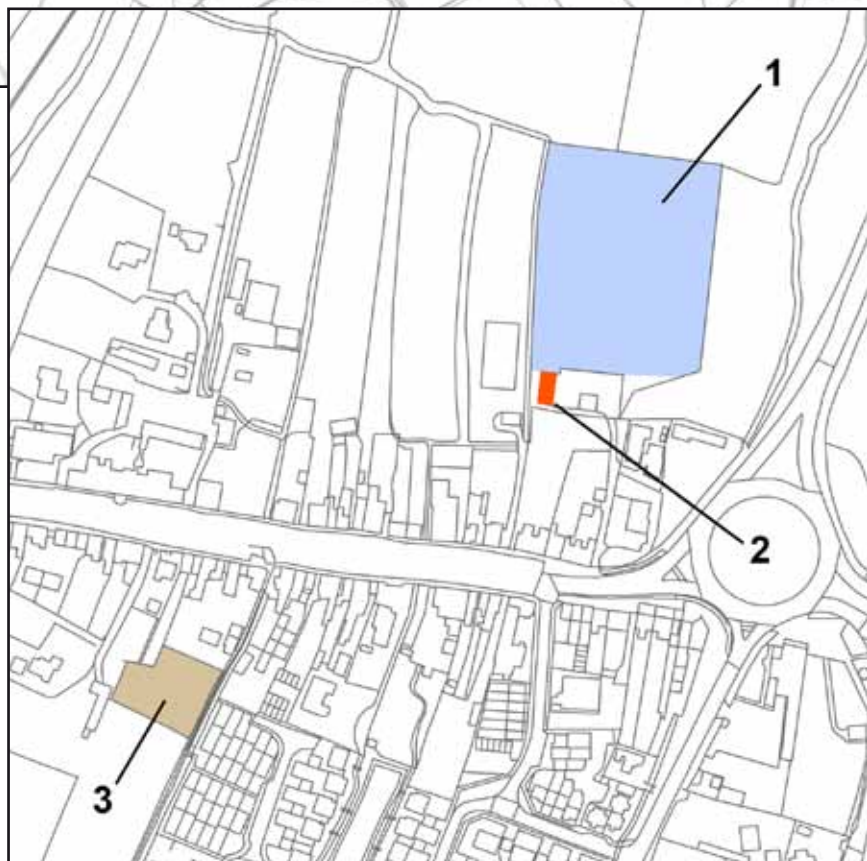
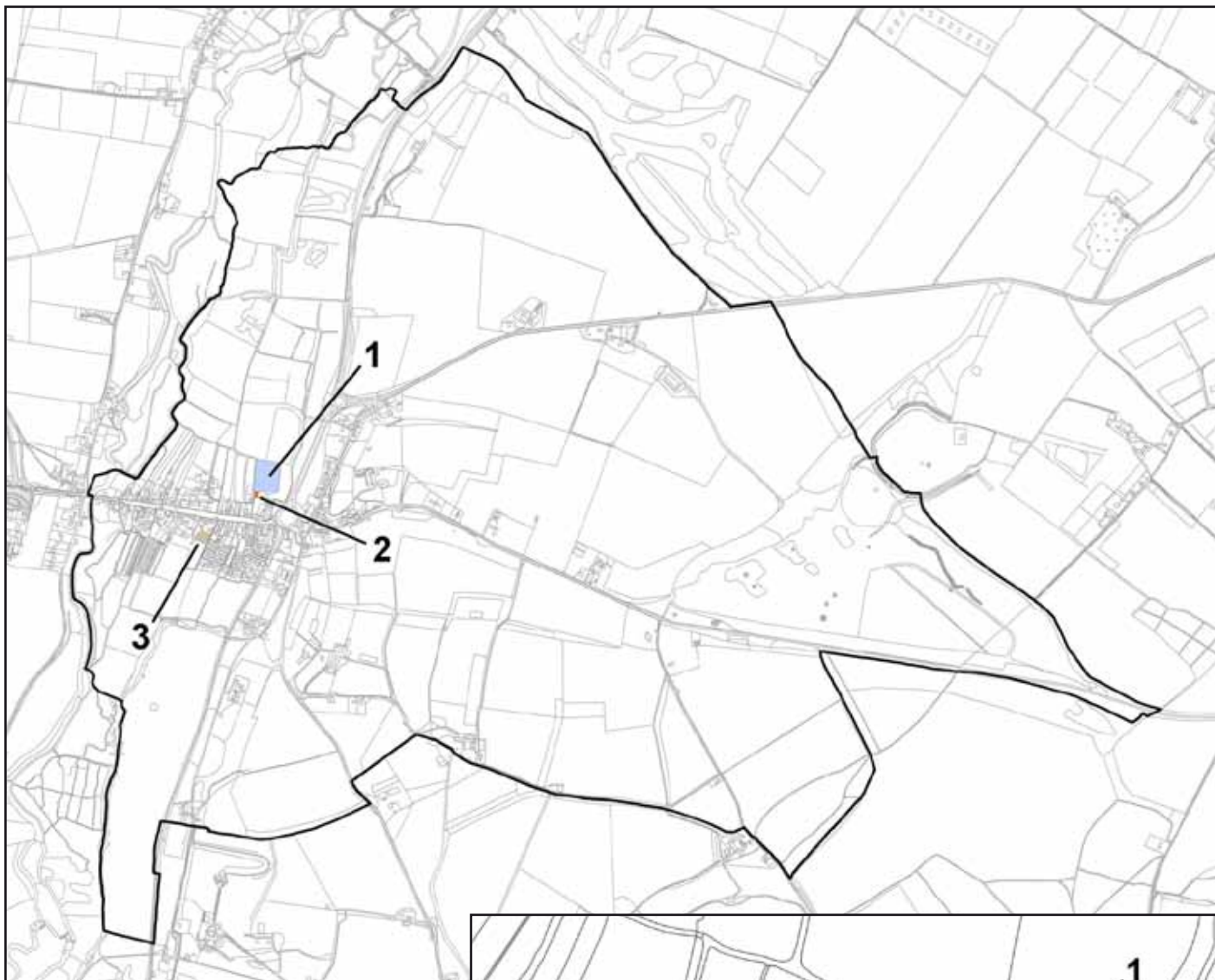
Parish / Ward	Smannell		
Estimated Population (2011)	1,175		
Public Open Space	Provision (Ha)	Requirement (Ha)	Balance (+/-)
Sports Grounds / Formal Recreation	0.00	1.18	-1.18
Parkland	3.30	0.47	2.83
Informal Recreation Areas	0.21	0.94	-0.73
Children's Play Space	0.10	0.71	-0.61
<b>TOTAL</b>	<b>3.61</b>	<b>3.29</b>	<b>0.32</b>
<b>TOTAL EXCLUDING PARKLAND</b>	<b>0.31</b>	<b>2.83</b>	<b>-2.52</b>

Code	Location	Area (Ha)	Quality
Sports Ground / Formal Recreation			
	n/a	n/a	n/a
<b>Total</b>		<b>0.00</b>	
Parkland			
2	Land between Smannell Road and Hedgerow Walk	3.30	G
<b>Total</b>		<b>3.30</b>	
Informal Recreation Areas			
1	Ridges Close	0.21	G
<b>Total</b>		<b>0.21</b>	
Children's Play Space			
1	Ridges Close	0.06	G
2	Between Smannell Road and Hedgerow Walk	0.04	G
<b>Total</b>		<b>0.10</b>	



Parish / Ward	Stockbridge		
Estimated Population (2011)	585		
Public Open Space	Provision (Ha)	Requirement (Ha)	Balance (+/-)
Sports Grounds / Formal Recreation	0.95	0.59	0.36
Parkland	0.00	0.23	-0.23
Informal Recreation Areas	0.00	0.47	-0.47
Children's Play Space	0.01	0.35	-0.34
<b>TOTAL</b>	<b>0.96</b>	<b>1.64</b>	<b>-0.68</b>
<b>TOTAL EXCLUDING PARKLAND</b>	<b>0.96</b>	<b>1.41</b>	<b>-0.45</b>

Code	Location	Area (Ha)	Quality
Sports Ground / Formal Recreation			
1	Recreation Ground	0.95	G
<b>Total</b>		<b>0.95</b>	
Parkland			
	n/a	n/a	n/a
<b>Total</b>		<b>0.00</b>	
Informal Recreation Areas			
	n/a	n/a	n/a
<b>Total</b>		<b>0.00</b>	
Children's Play Space			
2	Recreation Ground	0.01	A
<b>Total</b>		<b>0.01</b>	
Allotments			
3	South of High Street	0.14	n/a
<b>Total</b>		<b>0.14</b>	



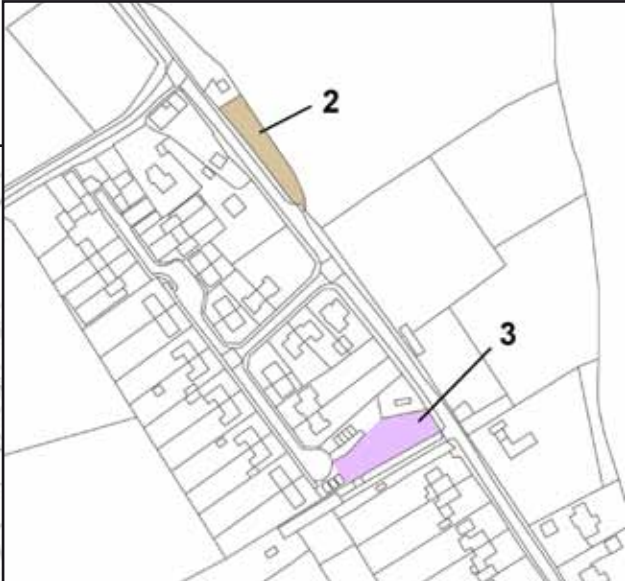
Parish / Ward	Tangley		
Estimated Population (2011)	612		
Public Open Space	Provision (Ha)	Requirement (Ha)	Balance (+/-)
Sports Grounds / Formal Recreation	0.00	0.61	-0.61
Parkland	0.00	0.24	-0.24
Informal Recreation Areas	1.57	0.49	1.08
Children's Play Space	0.17	0.37	-0.20
<b>TOTAL</b>	<b>1.74</b>	<b>1.71</b>	<b>0.03</b>
<b>TOTAL EXCLUDING PARKLAND</b>	<b>1.74</b>	<b>1.47</b>	<b>0.27</b>

Code	Location	Area (Ha)	Quality
Sports Ground / Formal Recreation			
	n/a	n/a	n/a
<b>Total</b>		<b>0.00</b>	
Parkland			
	n/a	n/a	n/a
<b>Total</b>		<b>0.00</b>	
Informal Recreation Areas			
1	Wildhern Playing Fields, Wildhern Lane	1.50	G
3	The Close, Hatherden	0.07	P
<b>Total</b>		<b>1.57</b>	
Children's Play Space			
1	Wildhern Playing Fields, Wildhern Lane	0.17	G
<b>Total</b>		<b>0.17</b>	
Allotments			
2	Land adjacent to The Close, Hatherden	0.05	n/a
<b>Total</b>		<b>0.05</b>	



**Legend**

-  Parish boundary
-  Allotments
-  Childrens Play Space
-  Parkland
-  Formal/Sports Ground
-  Informal



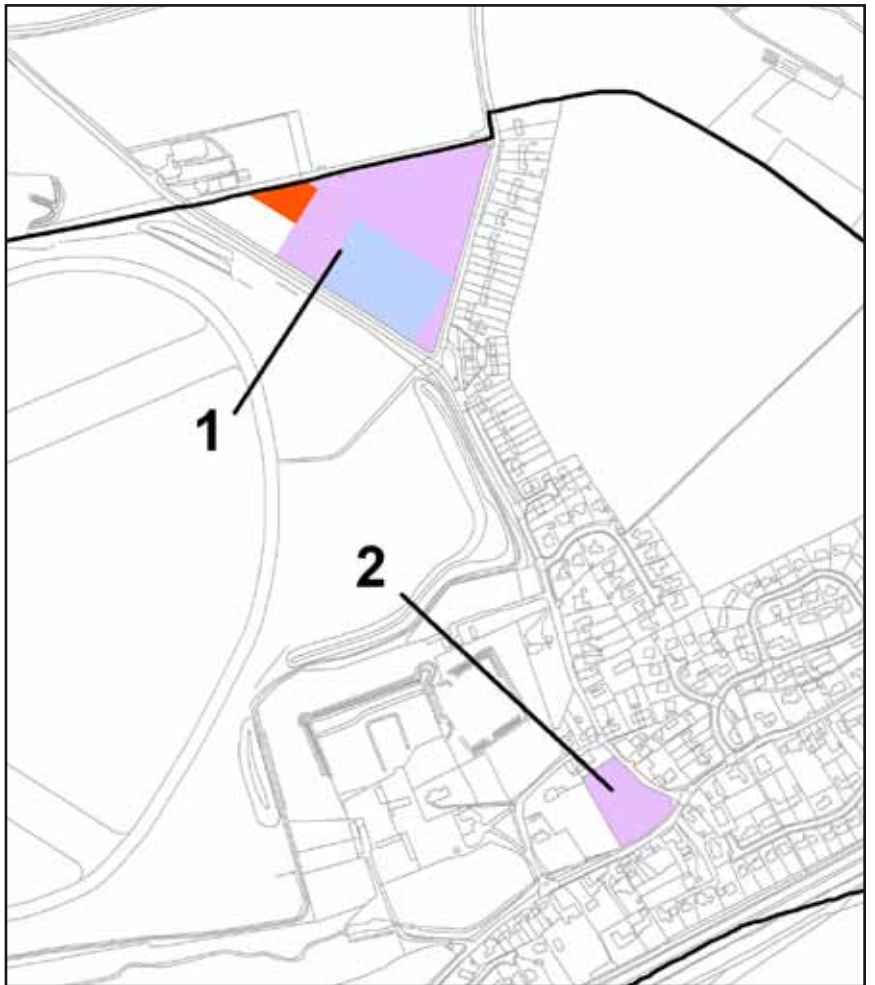
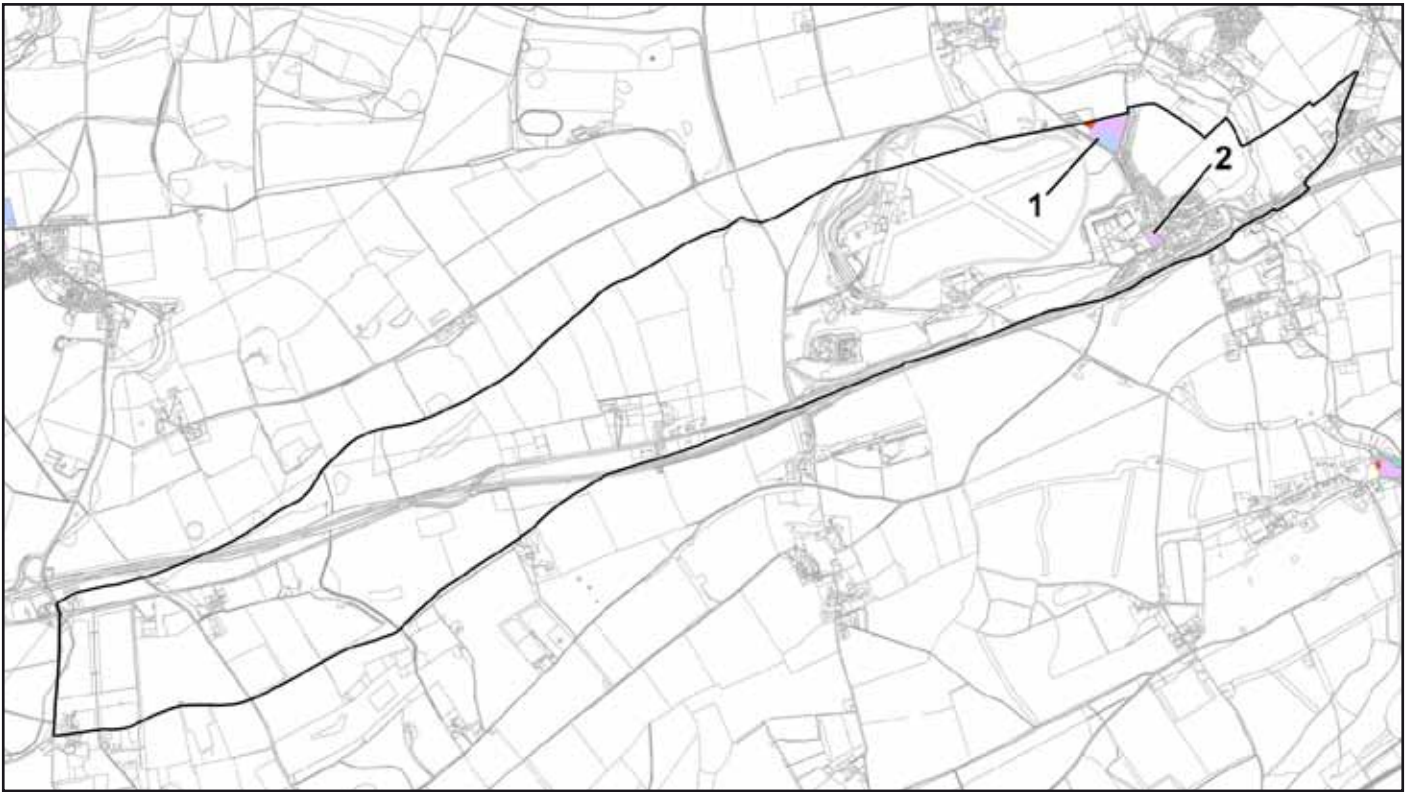
Parish / Ward	Thrupton		
Estimated Population (2011)	579		
Public Open Space	Provision (Ha)	Requirement (Ha)	Balance (+/-)
Sports Grounds / Formal Recreation	0.00*	0.58	-0.58
Parkland	0.00	0.23	-0.23
Informal Recreation Areas	2.28	0.46	1.82
Children's Play Space	0.15	0.35	-0.20
<b>TOTAL</b>	<b>2.43</b>	<b>1.62</b>	<b>0.81</b>
<b>TOTAL EXCLUDING PARKLAND</b>	<b>2.43</b>	<b>1.39</b>	<b>1.04</b>

\*Note that formal recreation provisions are shared with Fyfield and Kimpton through the Three Villages Sports Trust.

The shared surplus / deficit for formal recreation is provided below:

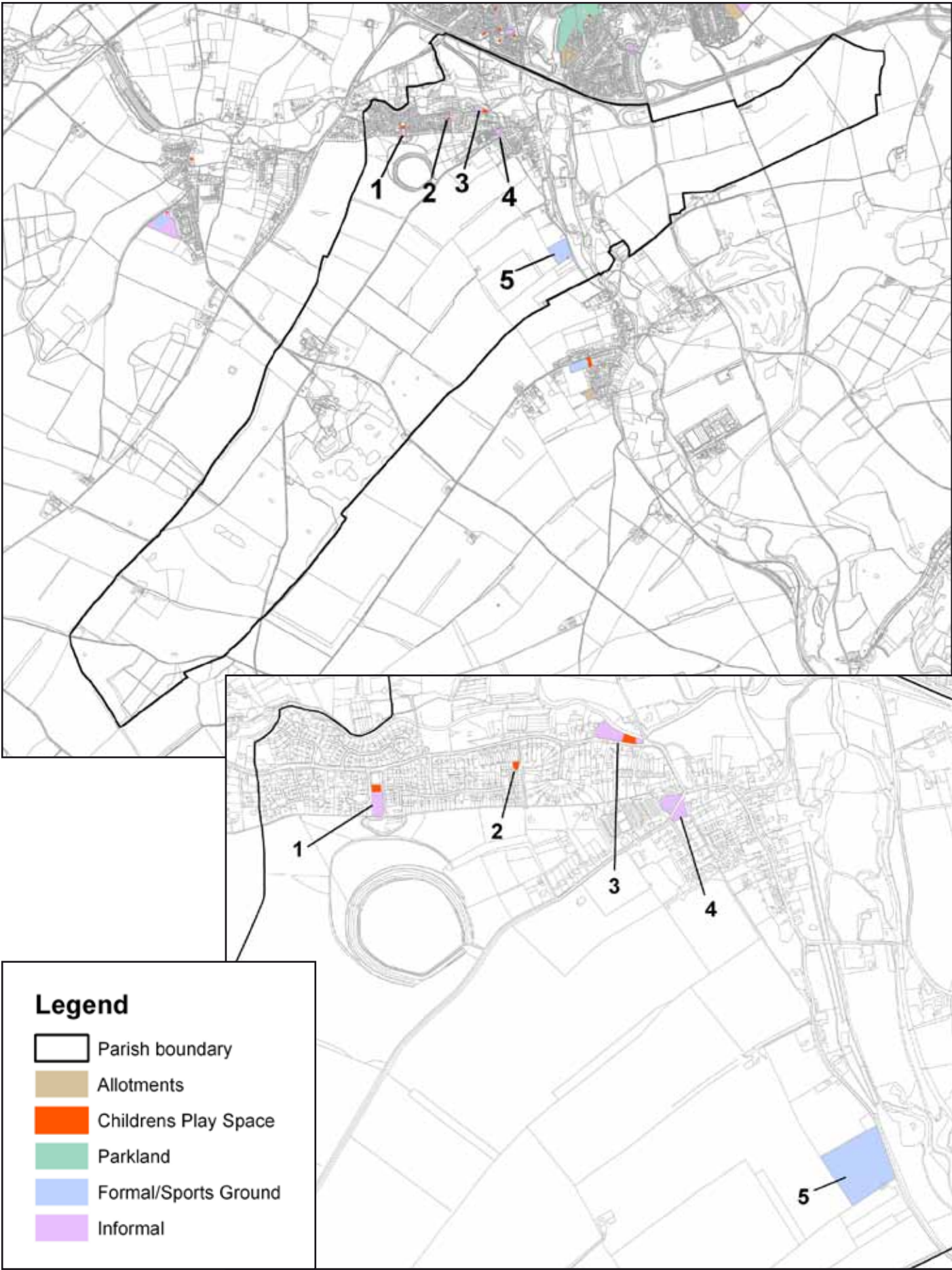
Parish / Ward	Fyfield, Kimpton and Thrupton		
Estimated Population (2011)	1,184		
Public Open Space	Provision (Ha)	Requirement (Ha)	Balance (+/-)
Sports Grounds / Formal Recreation	0.88	1.18	-0.30

Code	Location	Area (Ha)	Quality
Sports Grounds / Formal Recreation			
1	Recreation Area, Down Road	0.88	A
<b>Total</b>		<b>0.88</b>	
Parkland			
	n/a	n/a	n/a
<b>Total</b>		<b>0.00</b>	
Informal Recreation Areas			
2	School House	0.44	G
1	Recreation Area, Down Road	1.84	A
<b>Total</b>		<b>2.28</b>	
Children's Play Space			
1	Recreation Area, Down Road	0.15	A
<b>Total</b>		<b>0.15</b>	



Parish / Ward	Upper Clatford		
Estimated Population (2011)	1,617		
Public Open Space	Provision (Ha)	Requirement (Ha)	Balance (+/-)
Sports Grounds / Formal Recreation	2.08	1.62	0.46
Parkland	0.00	0.65	-0.65
Informal Recreation Areas	0.76	1.29	-0.53
Children's Play Space	0.11	0.97	-0.86
<b>TOTAL</b>	<b>2.95</b>	<b>4.53</b>	<b>-1.58</b>
<b>TOTAL EXCLUDING PARKLAND</b>	<b>2.95</b>	<b>3.88</b>	<b>-0.93</b>

Code	Location	Area (Ha)	Quality
Sports Grounds / Formal Recreation			
5	Sports Field, Village Street	2.08	VG
<b>Total</b>		<b>2.08</b>	
Parkland			
	n/a	n/a	n/a
<b>Total</b>		<b>0.00</b>	
Informal Recreation Areas			
1	Anna Valley Open Space	0.18	G
3	Balksbury Open Space, Foundry Road	0.30	VG
4	Village Green, Red Rice Road	0.28	VG
<b>Total</b>		<b>0.76</b>	
Children's Play Space			
1	Anna Valley Play Park	0.04	VG
3	Balksbury Play Park, Foundry Road	0.05	VG
2	Bury Hill Close Play Park	0.02	A
<b>Total</b>		<b>0.11</b>	



N

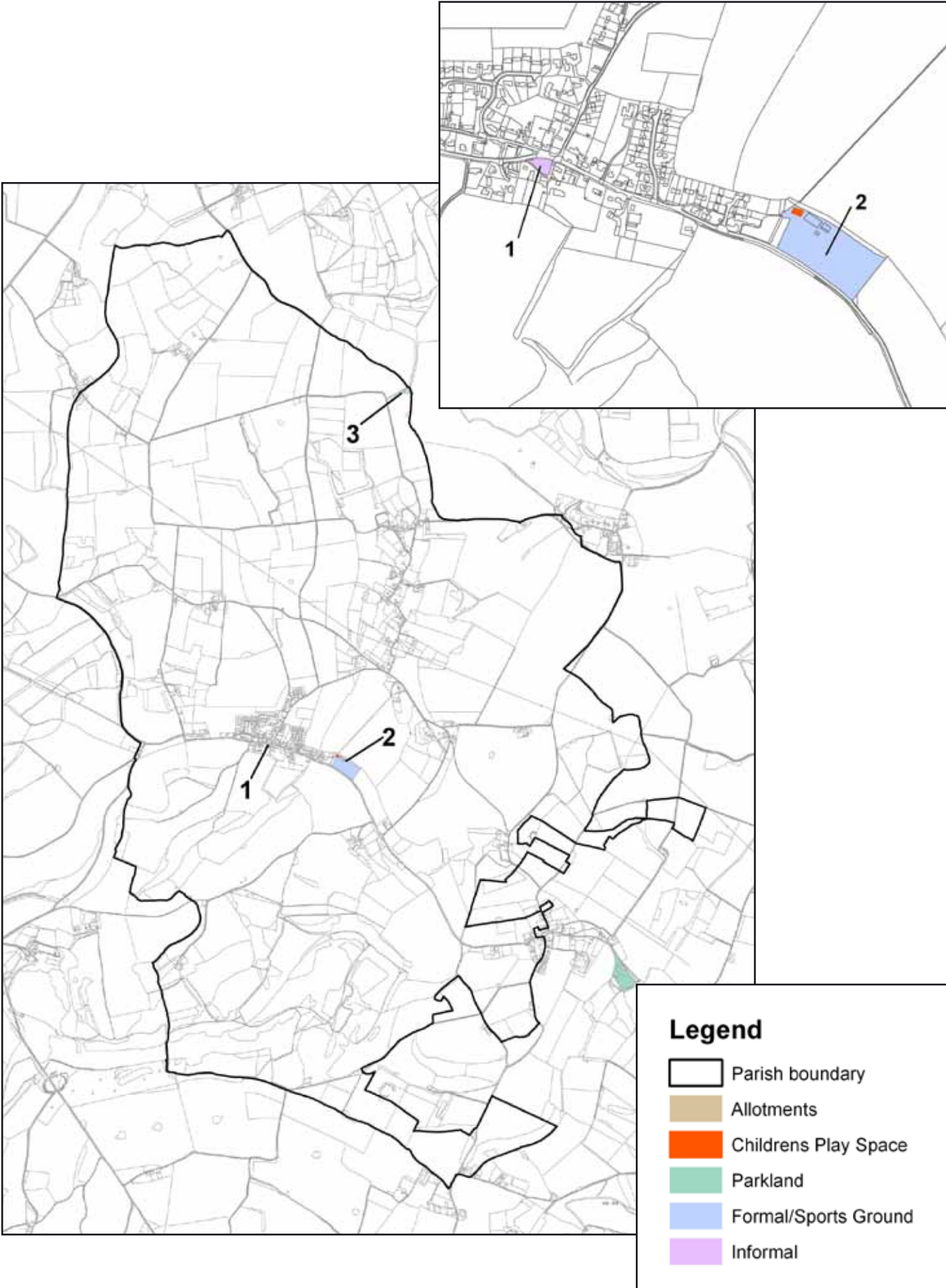
**Upper Clatford**

© Crown Copyright. All rights reserved  
 Test Valley Borough Council 100024295 2012.

Scale: Not To Scale

Parish / Ward	Vernham Dean		
Estimated Population (2011)	479		
Public Open Space	Provision (Ha)	Requirement (Ha)	Balance (+/-)
Sports Grounds / Formal Recreation	1.74	0.48	1.26
Parkland	0.18	0.19	-0.01
Informal Recreation Areas	0.09	0.38	-0.29
Children's Play Space	0.02	0.29	-0.27
<b>TOTAL</b>	<b>2.03</b>	<b>1.34</b>	<b>0.69</b>
<b>TOTAL EXCLUDING PARKLAND</b>	<b>1.85</b>	<b>1.15</b>	<b>0.70</b>

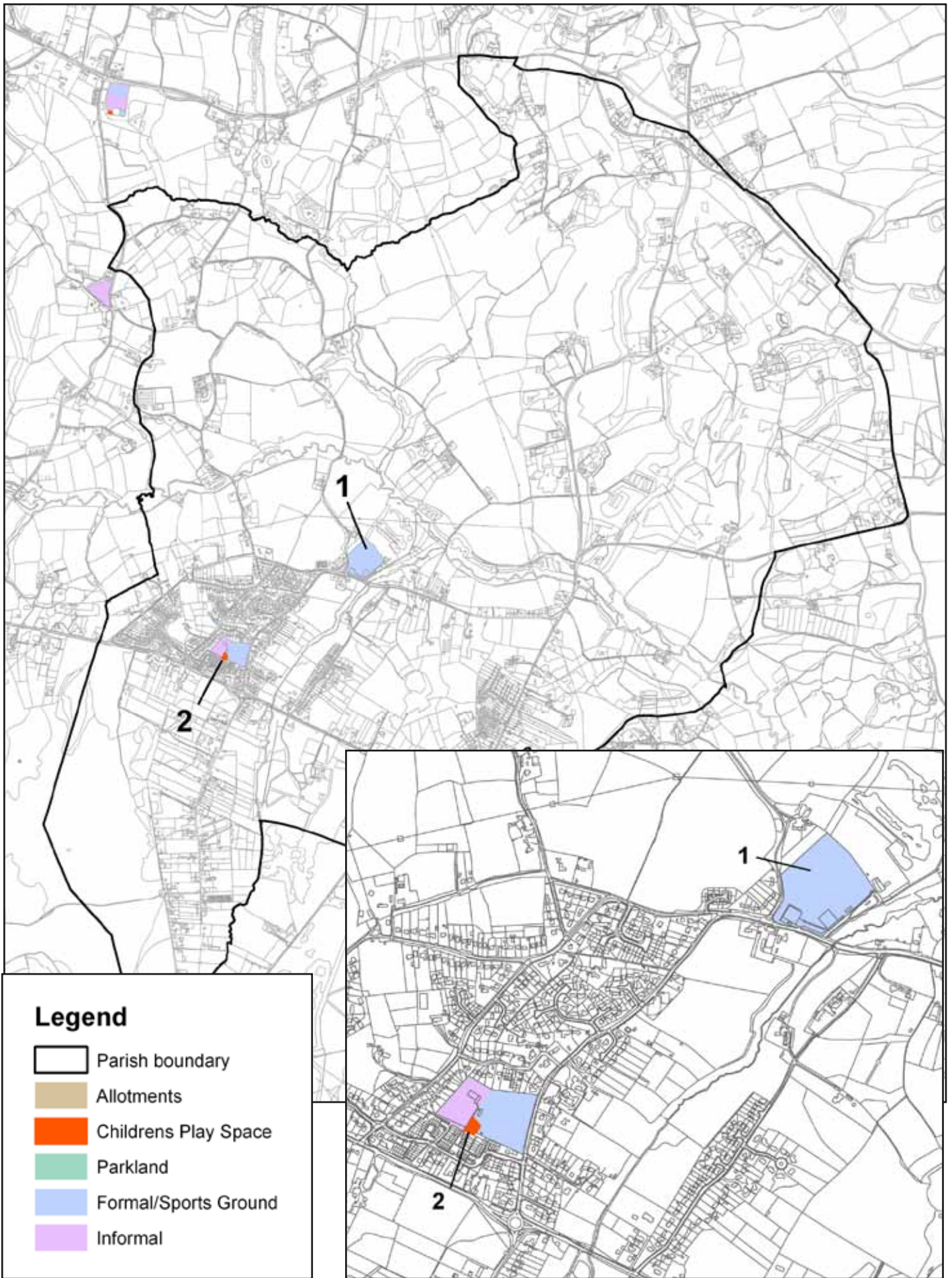
Code	Location	Area (Ha)	Quality
Sports Grounds / Formal Recreation			
2	Playing Field, High Street	1.74	G
<b>Total</b>		<b>1.74</b>	
Parkland			
3	Rockmere Pond	0.18	G
<b>Total</b>		<b>0.18</b>	
Informal Recreation Areas			
1	Village Green	0.09	G
<b>Total</b>		<b>0.09</b>	
Children's Play Space			
2	Playing Field, High Street	0.02	G
<b>Total</b>		<b>0.02</b>	



Parish / Ward	Wellow		
Estimated Population (2011)	3,500		
Public Open Space	Provision (Ha)	Requirement (Ha)	Balance (+/-)
Sports Grounds / Formal Recreation	4.90	3.50	1.40
Parkland	0.00	1.40	-1.40
Informal Recreation Areas	0.84	2.80	-1.96
Children's Play Space	0.09	2.10	-2.01
<b>TOTAL</b>	<b>5.83</b>	<b>9.80</b>	<b>-3.97</b>
<b>TOTAL EXCLUDING PARKLAND</b>	<b>5.83</b>	<b>8.40</b>	<b>-2.57</b>

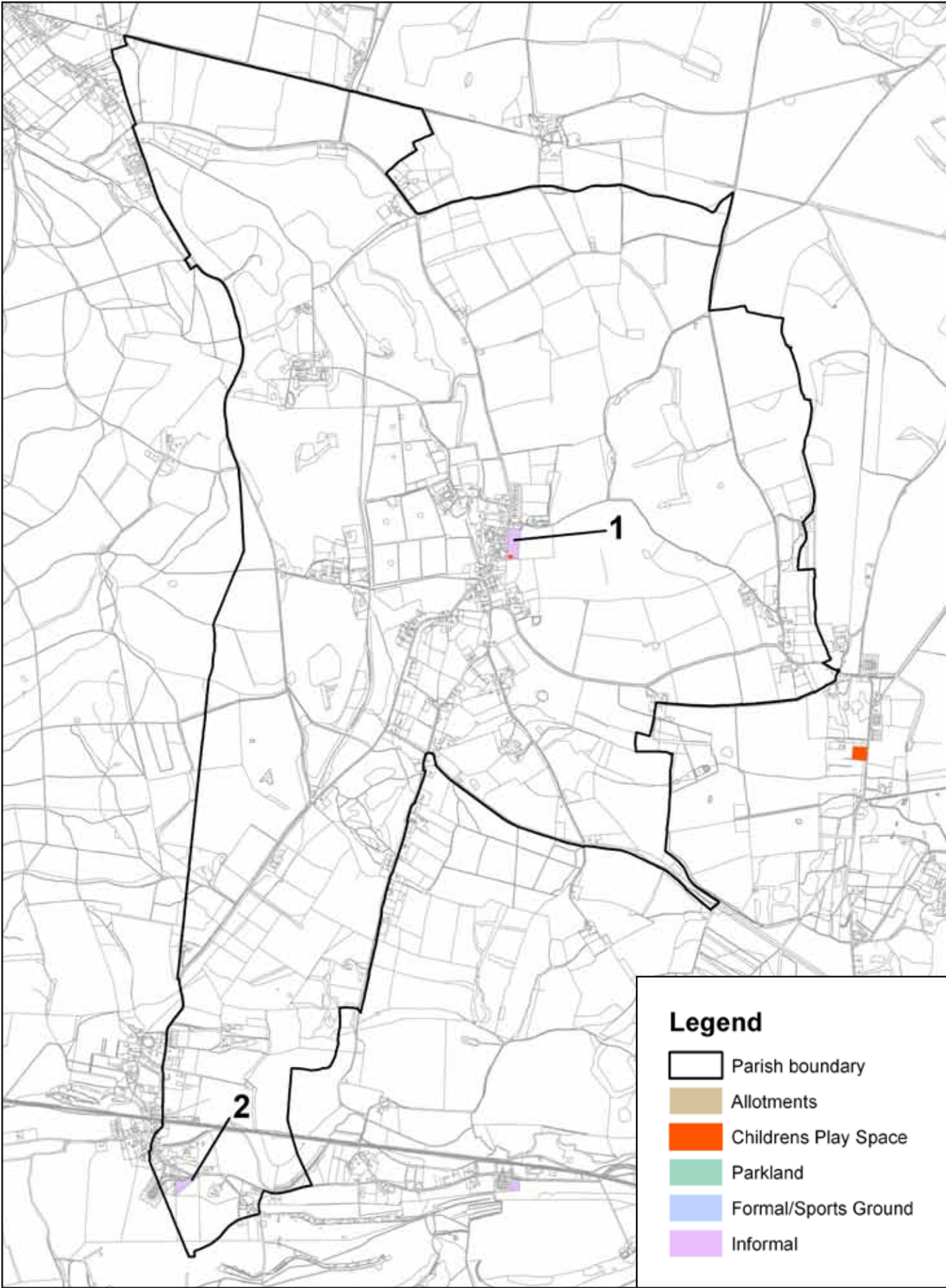
Code	Location	Area (Ha)	Quality
Sports Ground / Formal Recreation			
1	Hatches Farm, Romsey Road	3.40	G
2	Recreation Ground, Lower Common Road	1.50	A
<b>Total</b>		<b>4.90</b>	
Parkland			
	n/a	n/a	n/a
<b>Total</b>		<b>0.00</b>	
Informal Recreation Areas			
2	Recreation Ground, Lower Common Road	0.84	A
<b>Total</b>		<b>0.84</b>	
Children's Play Space			
2	Recreation Ground, Lower Common Road	0.09	A
<b>Total</b>		<b>0.09</b>	






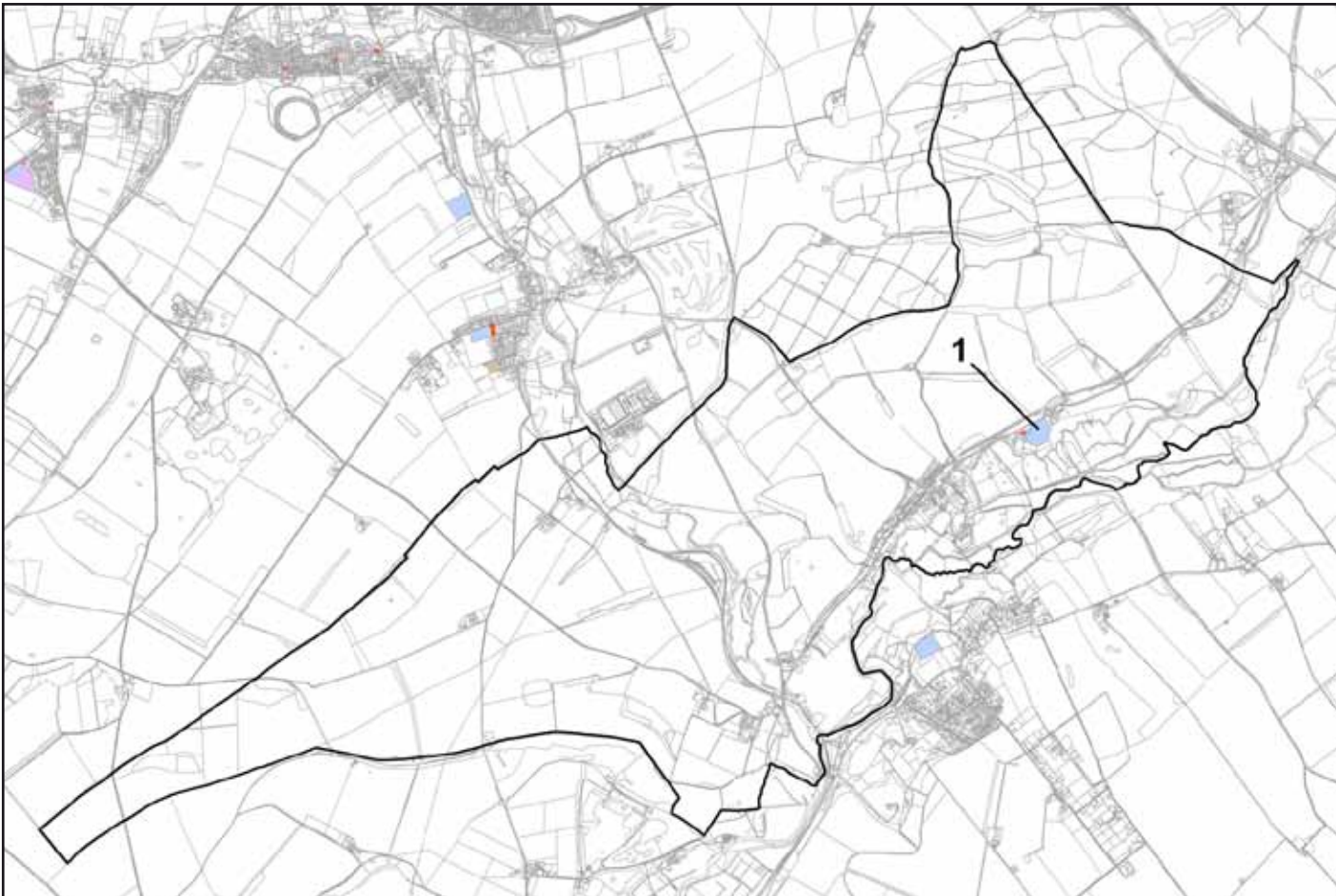
Parish / Ward	West Tytherley		
Estimated Population (2011)	517		
Public Open Space	Provision (Ha)	Requirement (Ha)	Balance (+/-)
Sports Grounds / Formal Recreation	0.00	0.52	-0.52
Parkland	0.00	0.21	-0.21
Informal Recreation Areas	1.38	0.41	0.97
Children's Play Space	0.02	0.31	-0.29
<b>TOTAL</b>	<b>1.40</b>	<b>1.45</b>	<b>-0.05</b>
<b>TOTAL EXCLUDING PARKLAND</b>	<b>1.40</b>	<b>1.24</b>	<b>0.16</b>

Code	Location	Area (Ha)	Quality
Sports Ground / Formal Recreation			
	n/a	n/a	n/a
<b>Total</b>		<b>0.00</b>	
Parkland			
	n/a	n/a	n/a
<b>Total</b>		<b>0.00</b>	
Informal Recreation Areas			
2	Hillside Close	0.44	A
1	West Tytherley Recreation Ground	0.94	G
<b>Total</b>		<b>1.38</b>	
Children's Play Space			
1	West Tytherley Recreation Ground	0.02	A
<b>Total</b>		<b>0.02</b>	



Parish / Ward	Wherwell		
Estimated Population (2011)	436		
Public Open Space	Provision (Ha)	Requirement (Ha)	Balance (+/-)
Sports Grounds / Formal Recreation	2.47	0.44	2.03
Parkland	0.00	0.17	-0.17
Informal Recreation Areas	0.00	0.35	-0.35
Children's Play Space	0.05	0.26	-0.21
<b>TOTAL</b>	<b>2.52</b>	<b>1.22</b>	<b>1.30</b>
<b>TOTAL EXCLUDING PARKLAND</b>	<b>2.52</b>	<b>1.05</b>	<b>1.47</b>

Code	Location	Area (Ha)	Quality
Sports Ground / Formal Recreation			
1	Longparish Road - pitches	2.33	G
1	Longparish Road – Hard Surface Area	0.14	P
<b>Total</b>		<b>2.47</b>	
Parkland			
	n/a	n/a	n/a
<b>Total</b>		<b>0.00</b>	
Informal Recreation Areas			
	n/a	n/a	n/a
<b>Total</b>		<b>0.00</b>	
Children's Play Space			
1	Longparish Road	0.05	A
<b>Total</b>		<b>0.05</b>	



## Parishes with no Public Open Space Provision

Parish / Ward	Ashley		
Estimated Population (2011)	60		
Public Open Space	Provision (Ha)	Requirement (Ha)	Balance (+/-)
Sports Grounds / Formal Recreation	0.00	0.06	-0.06
Parkland	0.00	0.02	-0.02
Informal Recreation Areas	0.00	0.05	-0.05
Children's Play Space	0.00	0.04	-0.04
<b>TOTAL</b>	<b>0.00</b>	<b>0.17</b>	<b>-0.17</b>

Parish / Ward	Bossington		
Estimated Population (2011)	48		
Public Open Space	Provision (Ha)	Requirement (Ha)	Balance (+/-)
Sports Grounds / Formal Recreation	0.00	0.05	-0.05
Parkland	0.00	0.02	-0.02
Informal Recreation Areas	0.00	0.04	-0.04
Children's Play Space	0.00	0.03	-0.03
<b>TOTAL</b>	<b>0.00</b>	<b>0.13</b>	<b>-0.13</b>

Parish / Ward	Buckholt		
Estimated Population (2011)	16		
Public Open Space	Provision (Ha)	Requirement (Ha)	Balance (+/-)
Sports Grounds / Formal Recreation	0.00	0.02	-0.02
Parkland	0.00	0.01	-0.01
Informal Recreation Areas	0.00	0.01	-0.01
Children's Play Space	0.00	0.01	-0.01
<b>TOTAL</b>	<b>0.00</b>	<b>0.04</b>	<b>-0.04</b>

Parish / Ward	Bullington		
Estimated Population (2011)	103		
Public Open Space	Provision (Ha)	Requirement (Ha)	Balance (+/-)
Sports Grounds / Formal Recreation	0.00	0.10	-0.10
Parkland	0.00	0.04	-0.04
Informal Recreation Areas	0.00	0.08	-0.08
Children's Play Space	0.00	0.06	-0.06
<b>TOTAL</b>	<b>0.00</b>	<b>0.29</b>	<b>-0.29</b>

Parish / Ward	East Dean		
Estimated Population (2011)	204		
Public Open Space	Provision (Ha)	Requirement (Ha)	Balance (+/-)
Sports Grounds / Formal Recreation	0.00	0.20	-0.20
Parkland	0.00	0.08	-0.08
Informal Recreation Areas	0.00	0.16	-0.16
Children's Play Space	0.00	0.12	-0.12
<b>TOTAL</b>	<b>0.00</b>	<b>0.57</b>	<b>-0.57</b>

Parish / Ward	Frenchmoor		
Estimated Population (2011)	33		
Public Open Space	Provision (Ha)	Requirement (Ha)	Balance (+/-)
Sports Grounds / Formal Recreation	0.00	0.03	-0.03
Parkland	0.00	0.01	-0.01
Informal Recreation Areas	0.00	0.03	-0.03
Children's Play Space	0.00	0.02	-0.02
<b>TOTAL</b>	<b>0.00</b>	<b>0.09</b>	<b>-0.09</b>

Parish / Ward	Leckford		
Estimated Population (2011)	123		
Public Open Space	Provision (Ha)	Requirement (Ha)	Balance (+/-)
Sports Grounds / Formal Recreation	0.00	0.12	-0.12
Parkland	0.00	0.05	-0.05
Informal Recreation Areas	0.00	0.10	-0.10
Children's Play Space	0.00	0.07	-0.07
<b>TOTAL</b>	<b>0.00</b>	<b>0.34</b>	<b>-0.34</b>

Parish / Ward	Linkenholt		
Estimated Population (2011)	56		
Public Open Space	Provision (Ha)	Requirement (Ha)	Balance (+/-)
Sports Grounds / Formal Recreation	0.00	0.06	-0.06
Parkland	0.00	0.02	-0.02
Informal Recreation Areas	0.00	0.04	-0.04
Children's Play Space	0.00	0.03	-0.03
<b>TOTAL</b>	<b>0.00</b>	<b>0.16</b>	<b>-0.16</b>

Parish / Ward	Little Somborne		
Estimated Population (2011)	73		
Public Open Space	Provision (Ha)	Requirement (Ha)	Balance (+/-)
Sports Grounds / Formal Recreation	0.00	0.07	-0.07
Parkland	0.00	0.03	-0.03
Informal Recreation Areas	0.00	0.06	-0.06
Children's Play Space	0.00	0.04	-0.04
<b>TOTAL</b>	<b>0.00</b>	<b>0.20</b>	<b>-0.20</b>



Parish / Ward	Longstock		
Estimated Population (2011)	455		
Public Open Space	Provision (Ha)	Requirement (Ha)	Balance (+/-)
Sports Grounds / Formal Recreation	0.00	0.46	-0.46
Parkland	0.00	0.18	-0.18
Informal Recreation Areas	0.00	0.36	-0.36
Children's Play Space	0.00	0.27	-0.27
<b>TOTAL</b>	<b>0.00</b>	<b>1.27</b>	<b>-1.27</b>

Parish / Ward	Melchet Park and Plaitford		
Estimated Population (2011)	359		
Public Open Space	Provision (Ha)	Requirement (Ha)	Balance (+/-)
Sports Grounds / Formal Recreation	0.00	0.36	-0.36
Parkland	0.00	0.14	-0.14
Informal Recreation Areas	0.00	0.29	-0.29
Children's Play Space	0.00	0.22	-0.22
<b>TOTAL</b>	<b>0.00</b>	<b>1.01</b>	<b>-1.01</b>

Parish / Ward	Quarley		
Estimated Population (2011)	154		
Public Open Space	Provision (Ha)	Requirement (Ha)	Balance (+/-)
Sports Grounds / Formal Recreation	0.00	0.15	-0.15
Parkland	0.00	0.06	-0.06
Informal Recreation Areas	0.00	0.12	-0.12
Children's Play Space	0.00	0.09	-0.09
<b>TOTAL</b>	<b>0.00</b>	<b>0.43</b>	<b>-0.43</b>

## Appendix 3: Broad Framework for the Assessment of Quality of Open Spaces

	Very Good	Good	Average	Poor
Welcoming Place	Easy to find with a clear and welcoming entrance; clean and tidy, well maintained and inviting.	Well maintained, clean / tidy and inviting space.	Reasonably well maintained, generally clean / tidy space.	Space is not well maintained and appears uninviting. Difficult to locate entrance.
Routes to and through the space	Good access to space and appropriate routes through the site. Suitable materials are used which are level and safe for use; surfaces are clean and debris / weed free; good disabled access throughout. The site is accessible and there are no barriers to access. Controls are in place (if appropriate) to prevent illegal vehicle use.	Good access through the site. Suitable materials are used which are level and safe for use; there is disabled access for most of the site. The site is reasonably accessible. Controls are in place (if appropriate) to prevent illegal vehicle use.	Generally good access through the site, with suitable materials used with routes level and safe for use; some disabled access. The site is reasonably accessible; there may be some barriers to access. Additional formal or informal access routes may be required, along with controls to prevent illegal vehicle use.	Routes are in need of repair; disabled access is poor. The accessibility to the site is poor / there are significant barriers to the access to the site and through the site. Controls may be required to prevent illegal vehicle use.
Grass areas (if appropriate)	Good grass cover and colour (in accordance with the prevailing climate). Cut to an appropriate length, short and long where required.	Good grass cover and colour throughout (in accordance with the prevailing climate), generally well maintained.	Generally good grass cover with some patchy areas, reasonably well maintained.	General grass cover is poor with wear leading to patchy and poor coverage. Some areas of grass not maintained, which should be.
Planted areas - including trees, shrubs, floral areas, etc (if appropriate)	An appropriate mix of plants, which are installed and maintained to a very high standard.	An appropriate mix of plants, which are installed and maintained to a reasonable standard.	Some planting which has an acceptable level of maintenance.	Insufficient planting with limited maintenance.

	Very Good	Good	Average	Poor
Bins / litter -including dog bins (if appropriate)	Appropriate number of bins are available (including recycling facilities if appropriate); are in good condition and litter regularly removed.	Sufficient bins around the site, which are in good / average condition and litter is regularly removed.	A reasonable number of bins are available which are in average condition; generally appear to be emptied on a reasonably regular basis.	Insufficient bins within the site; evidence that not emptied on a sufficiently regular basis / litter around the site.
Seating (if appropriate)	High quality seating and an appropriate number for the site. In a very good condition, in both the sun and the shade.	Appropriate number for the size of the site in a good / average condition.	Adequate number of benches in an average condition.	Insufficient seats and generally in poor condition.
Boundaries, including fencing, boundary planting, etc (if appropriate)	Boundary treatment is appropriate to the site. The boundaries are in good condition and well maintained.		Boundary treatment is appropriate to the site. Boundaries are in a reasonable condition but may need further maintenance / enhancement.	Boundaries features are in a poor state of repair / not maintained / not appropriate to the site/ don't exist when should.
Toilets (if applicable)	Provided within the site, easy to access for all, signed and well maintained.	Provided within the site / within the vicinity of the site; reasonably well maintained and signed.	Provided within the site / within the vicinity of the site; average maintenance.	No toilets within the site or within the vicinity of the site.
Parking (if applicable)	Parking is provided which is integral / adjacent to the site; there are an appropriate number of spaces; the parking area is well maintained, in good condition and well signed.	Parking is provided which is integral / adjacent to the site; there are an appropriate number of spaces; the parking area is reasonably well maintained.	Parking is provided which is integral / adjacent to the site; maintenance is reasonable.	Parking provision is very limited.
Lighting (if applicable)	Good lighting installed and well maintained.		Reasonable lighting installed.	Poor / limited lighting.

	Very Good	Good	Average	Poor
Play Equipment (if applicable)	Wide range of equipment, ideally for a range of ages, which is in good condition and well maintained. Appropriate surfacing is in place below the equipment and is in a good condition.	Good range of play equipment which is well maintained. Appropriate surfacing provided beneath the play equipment.	Reasonable range of equipment that is safe to use.	Poor / limited range of equipment.
Other equipment and features, including goal posts, bridges, sculptures (if applicable)	Good range of equipment / features for the site, which are well maintained and safe to all.		The range of other features / equipment is appropriate to the site; they are of a reasonable condition and are safe.	Poor / limited range of equipment / features given the nature of the site.
Pavilions (for pitches / sports ground)	Pavilion includes appropriate number of changing rooms and facilities (which are accessible to all); well maintained.	Pavilion includes an appropriate number of changing rooms; reasonably well maintained.	A pavilion is provided which is maintained to an average standard.	No pavilion on site, or in a poor condition.



## Appendix 4: Summary of Written Comments Received from Town and Parish Councils

Parish/Town Council	Summary of Comments	Response to Comments
Abbotts Ann	<p>Identified additional spaces to be included:</p> <ul style="list-style-type: none"> <li>• Old primary school playing field at Manor Close,</li> <li>• Playing field associated with the new primary school,</li> <li>• Skate park and children's play space on Bulbery Sports Field,</li> <li>• Children's play space at the War Memorial Hall.</li> </ul>	<p>The old primary school playing field and new primary school playing field have not been included within the audit reflecting the general approach to school playing fields (see section 3). The skate park and children's play space at Bulbery Sports Field have been included within the audit, along with the provision at the War Memorial Hall.</p>
Ampfield	<p>An additional public open space is to be added at Chapel Wood (parkland provision). Details were provided on the quality of the open spaces within the Parish.</p>	<p>Chapel Wood has been added to the audit as parkland and the qualitative assessments have been included as put forward.</p>
Amport	<p>An area shown within the previous audit (to the west of the village green) should be removed as it is not publicly available. Clarification was provided on the extent of the publicly available space at the village green. The area known as Amport Fen should be included within the audit.</p>	<p>The suggested area has been removed in the current audit, with the village green boundaries being amended. Amport Fen was also added to the audit.</p>
Andover	<p>A number of changes to the quality assessments were proposed across the town. Additional areas were put forward for inclusion, including land at Redbridge Drive and land at Watermills Close. More detail comments for a number of the open spaces were also provided.</p>	<p>A number of changes were made in response to the comments. Some of the sites were not amended as the quality assessment had been based on the Green Space Strategy. The two areas put forward have been added into the audit. The more detailed comments were also passed on to the Community and Leisure Service.</p>
Awbridge	<p>The areas identified in the audit are up to date. The provisions at the village hall are very good but no pavilion is available.</p>	<p>The quality assessment information has been included as put forward, with a note added that no pavilion is available.</p>
Barton Stacey	<p>Relative to the previous audit, it was highlighted that one area should be removed and another added. Details were also provided on the quality of the open spaces.</p>	<p>Amendments were made to the areas for inclusion as put forward by the Parish Council. The comments received on the quality of spaces have also been used in finalising the qualitative assessments within the audit.</p>

<b>Parish/Town Council</b>	<b>Summary of Comments</b>	<b>Response to Comments</b>
Braishfield	The boundary of the Braishfield Recreation Ground was clarified and it was highlighted that the children's play space is associated with it. Braishfield Village Pond and the Braishfield War Memorial were also highlighted as areas which the Parish Council administer on behalf of the public.	The boundary changes are noted for the Braishfield Recreation Ground. The Braishfield Village Pond has been included within the audit. The War Memorial has not been included as this is not considered to be primarily public open space for a recreational use.
Broughton	The allotments, playing field, Fripps Acre and Centenery Gardens should be included.	Noted and this is reflected within the audit.
Bullington	There is no public open space within the Parish.	Noted and this is reflected within the audit.
Charlton	No further comments based on the information already held.	Noted.
Chilbolton	The Memorial Playing Fields should be added to the audit. The spaces within the Parish are of 'good' quality.	The Memorial Playing Fields have been added to the audit and the comments regarding quality have been reflected in the audit.
Chilworth	Following works to the tennis court at Fowlers Walk, the quality of this space should be adjusted from poor to good.	This change has been made.
East Dean	There is no public open space within the Parish.	Noted and this is reflected within the audit.
East Tytherley	There is a new children's play area for inclusion within the audit – this is of very good quality.	This space has been added to the audit and the comments regarding quality have been reflected in the audit.
Enham Alamein	Identified three additional open spaces for inclusion – North Park, South Park and Turnill Court play area.	North Park and Turnill Court play area have been included within the audit. South Park has not been included as while there are public rights of way across the site, the area is not considered to be primarily public open space based on the definitions provided.
Goodworth Clatford	The details provided are correct; allotments are available within the Parish for which details are provided.	The allotments have been added to the audit.

Parish/Town Council	Summary of Comments	Response to Comments
Houghton	Details of new allotments have been provided for inclusion. The allotments and the existing public open space at the village hall are all considered to be of 'good' quality.	The allotments have been added to the audit and the comments regarding the quality have been reflected in the audit.
Hurstbourne Tarrant	Maps were provided identifying additional open spaces including land at Hurstbourne Tarrant Recreation Ground, Dines Close, Upton Common and parkland north of Hurstbourne Tarrant.	The majority of the additional spaces have been included within the audit. Parkland to the north of Hurstbourne Tarrant (Netherton Road) has not been included as it is understood that it is not secured for public availability.
King's Somborne	An additional area is proposed for inclusion at Hunter Close. The boundary for the provision at Muss Lane has been updated to include the children's play equipment.	The land at Hunter Close has been included within the audit, with the land at Muss Lane has been updated.
Leckford	There has been no change since the previous audit.	Noted.
Linkenholt	The audit remains up to date as there is no existing public open space within Linkenholt. The cricket pitch is in private ownership.	Noted.
Little Somborne	There is no public open space within the Parish.	Noted.
Lockerley	The audit remains up to date; all of the provisions within the Parish are of average quality.	Noted. The comments regarding the quality have been reflected within the audit.
Longparish	Details were provided through a review of the recreation provision and open spaces within the Parish. This included information on the village green, common land, football field, cricket field, playground, allotments, school, church, cemetery and village hall.	The open spaces that had been identified by the Parish were reviewed, with a number of additions being made to this audit. The common land and school grounds were not included within the audit, reflecting the general approach across the Borough.
Longstock	There are allotments and a children's play area within the Parish but these are not publicly available. The audit remains up to date.	Noted.
Melchet Park and Plaitford	There is no public open space within the Parish that falls within the definitions provided.	Noted, the audit has been updated to reflect this position.



Parish/Town Council	Summary of Comments	Response to Comments
Nether Wallop	There is no change in the public open space provision within the Parish. The open spaces are of 'good' quality.	Noted. The comments on the quality of spaces have been reflected within the audit.
North Baddesley	The audit plans are up to date, there is a proposal to install a children's play area at the Recreation Ground in the near future.	Noted. As the children's play area had not been started at the time the audit was being finalised it has not been included.
Nursling and Rownhams	Provided updates in relation to a number of the open spaces within the Parish; additional land should be included in relation to Nursling Street; land at Betteridge Drive should be identified as parkland; St Boniface Park is a combination of informal and parkland space; Tanglewood Lake should be included as parkland.	The audit has been updated to reflect the comments received.
Penton Mewsey	It was noted that the tennis court area is for members only. There is an area along Foxcotte Road which is shown as a dog walking area on the Penton Mewsey Civil Rights of Way Map. Comments have been provided on the quality of the Penton Lane provisions.	The comments on the quality of the Penton Lane provision have been reflected in the audit. Land along Foxcotte Road has been included within the audit.
Romsey	<p>Identified additional areas for consideration as part of the audit:</p> <ul style="list-style-type: none"> <li>• Land at Anton Close junction with Saxon Way</li> <li>• Tadburn Meadows Nature Reserve</li> <li>• Land between Viney Avenue and the railway line</li> <li>• Land between the cul de sac at the bottom of Westerings as it enters into Campion Drive</li> <li>• Land to the rear of The Sun Public House which adjoins the park next to the canal</li> <li>• The sink area between Fishlake Road and Greatbridge Industrial Estate</li> </ul>	<p>The areas were considered for inclusion. The land at Anton Close falls below the threshold for informal spaces when considering the usable area. Tadburn Meadows Nature Reserve has not been included as its primary purpose is for nature conservation; however this space is shown on the map for information. The publicly accessible areas between Viney Avenue and the railway line are to be included in the audit. It is understood that the land referred to near Westerings and Campion Drive is primarily managed for nature conservation purposes, rather than recreation. The land to the rear of the Sun Public House has been included within the audit. The sink area has not been included as it is primarily available for drainage / flood management purposes and therefore may not be available at all times.</p>

Parish/Town Council	Summary of Comments	Response to Comments
Romsey Extra	Comments received on the quality of open spaces, with the tennis courts at Romsey Sports Centre put forward as being of 'good' quality, the land to the south of Campion Drive being of 'poor' quality, and Woodley Close being 'average' quality. Additional sites were also proposed for inclusion, namely the Romsey Sports Centre adventure golf area, land to the north side of Campion Drive, land at Hestia Close and Feltham Close, and land at Woodley Green Village Hall.	The quality of open space at Romsey Sports Centre has been updated to reflect the comments received. Land south of Campion Drive and land at Woodley Close remain unchanged as these quality assessments are based on the Green Space Strategy. The adventure golf provision has now been identified separately, rather than part of the pitches provision at Romsey Sports Centre. Land to the north of Campion Drive and land at Hestia Close and Feltham Close has been included within the audit. The Woodley Green Village Hall has not been included as it is adjacent to a main road and does not have an intervening barrier.
Sherfield English	The only public open space in the Parish is the SERP 2000 recreation ground. Comments were provided on the breakdown of this area into the different types of public open space and the quality of the space.	This site has been included within the audit, comprising formal, informal and children's play space following discussion with the Parish Council. The comments on the quality have been reflected in the audit, along with a note about the quality of the pavilion and changing room facilities relative to the rest of the provision.
Smannell	The details held are up to date in relation to the spaces within the audit, the land at Ridges Close would be considered as 'good' quality.	Noted. The comments on quality have been reflected within the audit.
Stockbridge	The football pitch should be included within the audit. Two additional areas of National Trust land have been put forward as potential areas of parkland.	The football pitch has been included within the audit. Following further discussion with the Parish Council it was agreed that the National Trust land would not comprise of public open space as defined.
Tangley	The playing field and children's play area at Wildhern should be included within the audit. There is a small allotment site within the Parish. The Wildhern playing fields are of 'good' quality, with the informal space at The Close 'poor' quality.	The Wildhern playing fields and the allotments have been included within the audit. The comments on quality have also been reflected within the audit.
Thrupton	An additional area of open space was identified for inclusion within the audit.	The additional space had been added in line with the comments received.

Parish/Town Council	Summary of Comments	Response to Comments
Upper Clatford	Comments have been provided on the quality of the open spaces within the Parish.	The comments received have been taken into account in preparing the audit.
Valley Park	The areas identified and the quality of the spaces are up to date.	Noted.
Vernham Dean	Two additional areas have been identified for inclusion, namely Rockmere Pond and the village green. All spaces are of good quality.	The additional sites have been included in the audit; however it was considered that Rockmere Pond would be considered as a parkland space. The comments on the quality of the spaces have been reflected within the audit.
Wellow	Identified that the recreation ground at Lower Common Road is of 'average' quality and the provision at Hatches Farm is 'good' quality.	The comments on the quality of the spaces have been reflected within the audit.
Wherwell	An additional area of space (the hard playing surface) should be included within the audit – this space is of poor quality.	The additional space has been included within the audit.



**Test Valley Borough Council**  
Planning Policy & Transport Service  
Council Offices  
Duttons Road, Romsey  
Hampshire,  
SO51 8XG  
E. [planningpolicy@testvalley.gov.uk](mailto:planningpolicy@testvalley.gov.uk)