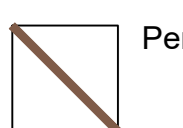
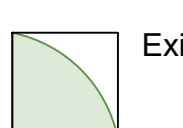
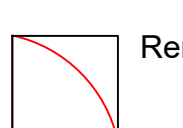











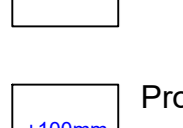


-  Perimeter fencing
-  Existing trees
-  Removed trees
-  Existing vegetation
-  Putting surface
421m²
-  'Rough' grass
46m²
-  Burm
283 lin. m.
-  Rock edging and boulders
74 lin. m.
-  Log wall around fort
17 lin. m.
-  Concrete pathway
90m²
-  New hole cup and flag
-  Hole by hole signs
-  new entrance sign
-  Existing levels
67.04
-  Proposed levels
+100mm




Key Plan

NOTES

1. ANY QUERIES ABOUT THE CONTENTS OF THIS DRAWING PLEASE CONTACT THE DESIGN TEAM AT GREENSPAN.
2. THIS DRAWING TO BE READ IN CONJUNCTION WITH ALL OTHER CONTRACT DRAWINGS
3. ENSURE THAT ALL TIMBER WORK IS CHECKED PRIOR TO THE COMMENCEMENT OF OUR WORKS

REV	BY	DESCRIPTION	DATE	CHKD
FOR PLANNING				
DRAWING STATUS				



Milkmead Farm, Hogwood Lane, West End, Southampton, Hampshire, SO30 3HZ.
 TEL: 02380 476737
 E-MAIL: sales@greenspanltd.com
 WEB: www.greenspanuk.co.uk

CLIENT
Places Leisure

PROJECT
3662 Charlton Lakes Andover

DRAWING TITLE
General Arrangement

DATE	20/08/2019	SCALE	1:100 @ A0
DRAWN	ST	CHECKED	JD
CONTRACT	AREA CODE	DRAWING No.	REVISION

3662 / GA / 001 / 04

This drawing is subject to detail design development, should act as a guide only, and may not accurately represent the items to be installed.