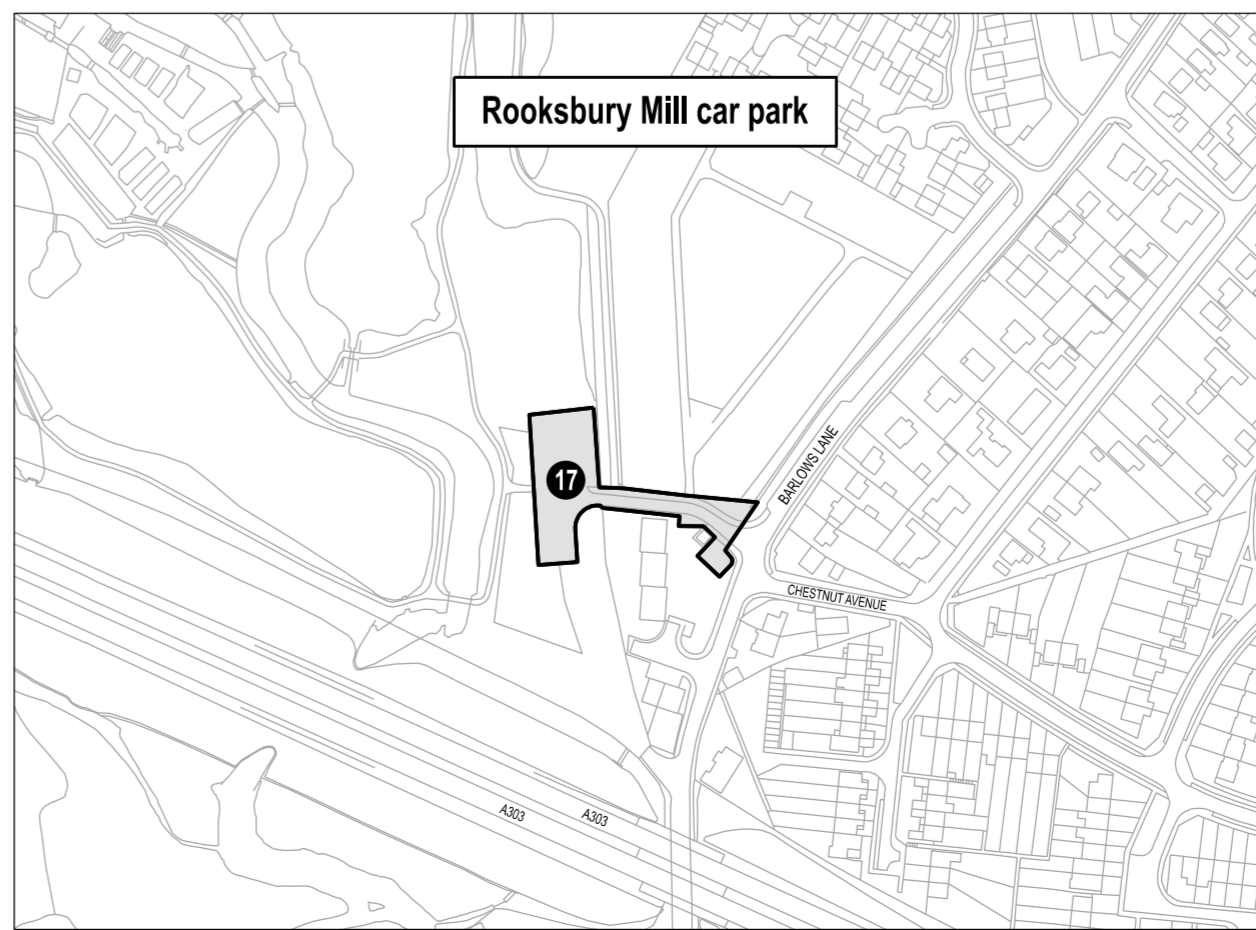
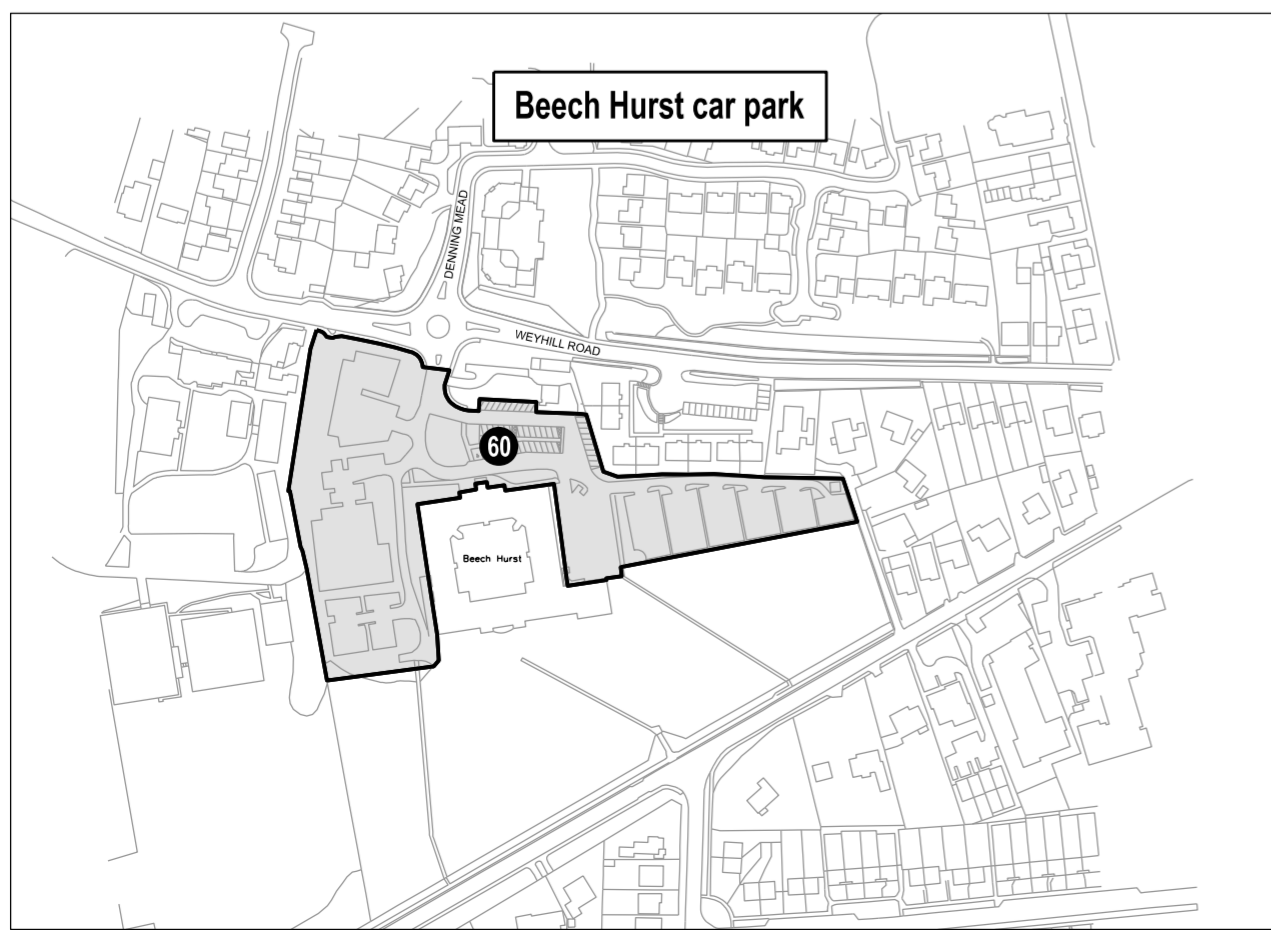
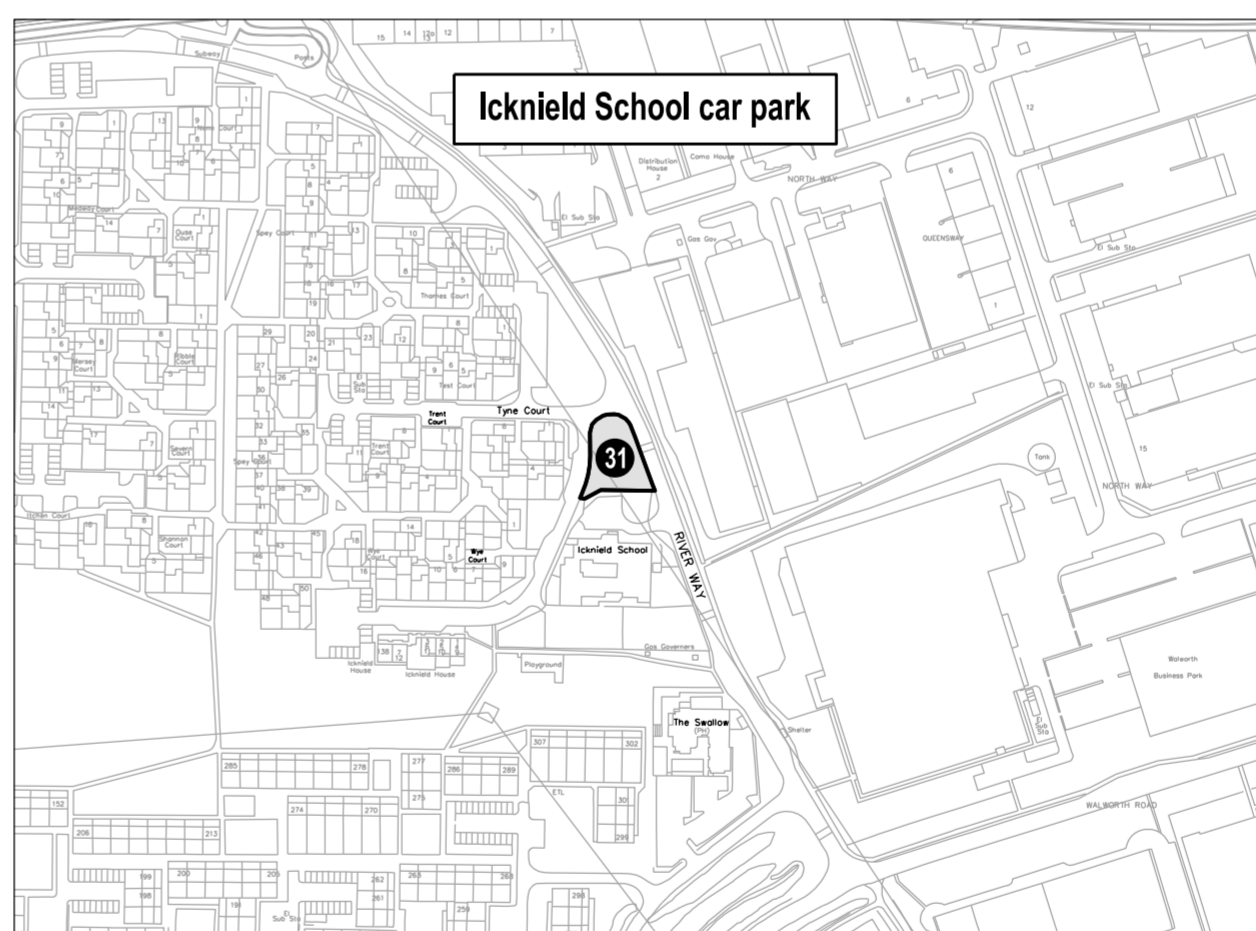
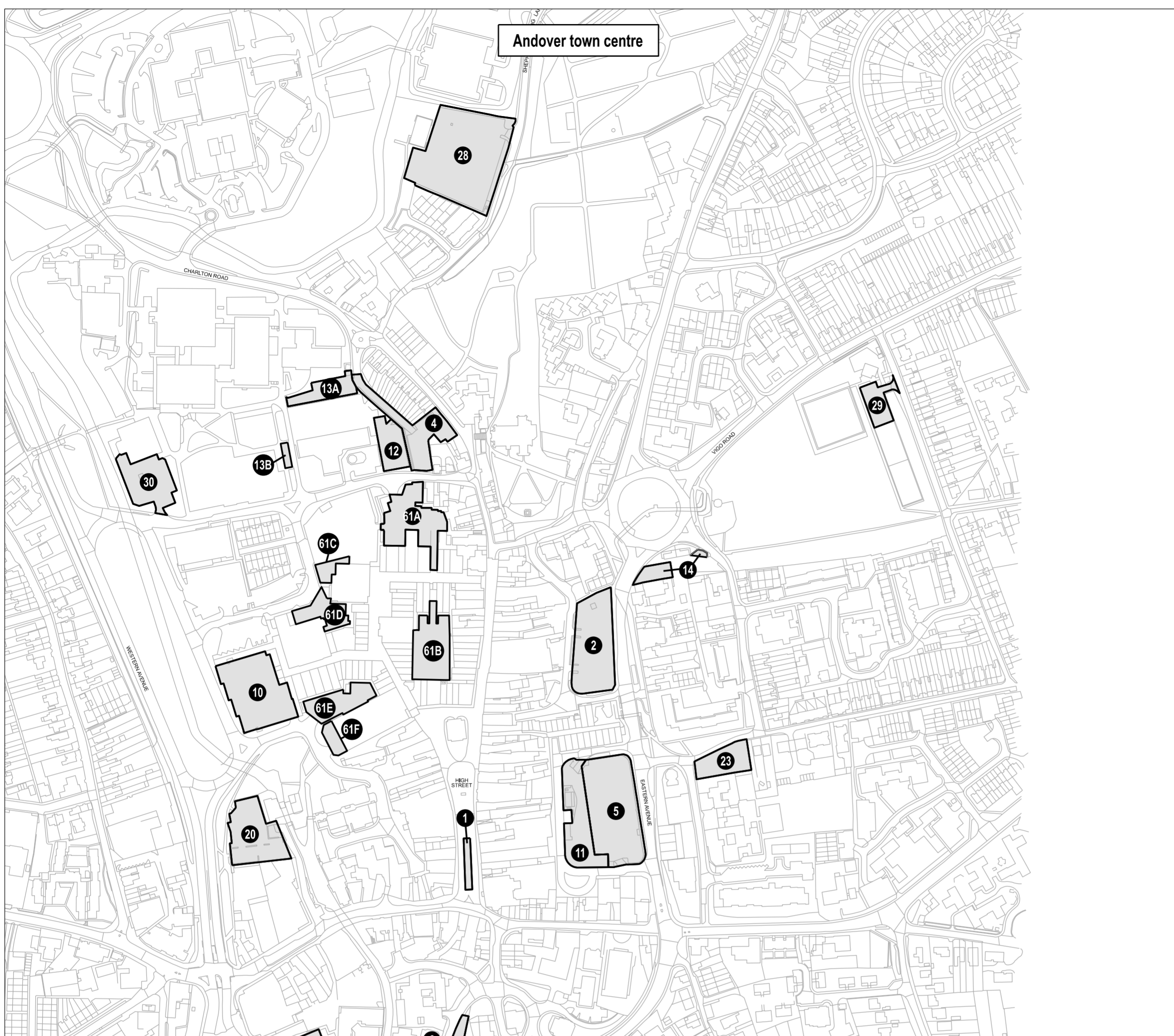




KEY

- 1 High Street
- 2 Black Swan Yard
- 4 Marlborough Street
- 5 George Yard
- 6 South Street (east side)
- 7 South Street (west side)
- 8 Borden Gate
- 9 Anton Mill Medium
- 10 Chantry Centre
- 11 George Yard (west side)
- 12 Marlborough St. Anton House
- 13 Leisure Centre
- 13B Leisure Centre - Disabled
- 14 The Acre
- 15 Winchester Road
- 16 Anton Mill Long
- 17 Rooksbury Mill Ltd stay
- 20 Town Mill
- 23 Eastfield Road season
- 28 Shepherds Spring Lane
- 29 Vigo Road Ltd stay
- 30 West Street
- 31 Icknield School
- 60 Beech Hurst Ltd stay
- 61A-F Chantry Centre Service Yards



Indicative

This map is reproduced from Ordnance Survey material with the permission of the Controller of Her Majesty's Stationery Office © Crown Copyright. Unauthorised reproduction infringes Crown copyright and may lead to prosecution or civil proceedings. 100024295. 2020

| Rev | Description | Date |
|-----|---|----------|
| A | Icknield School Removed | 09/10/15 |
| B | Lidl Removed | 06/11/15 |
| C | Anton Mill Road SS amended | 11/02/16 |
| D | Icknield School added | 08/11/16 |
| E | Aster car parks removed | 28/03/17 |
| F | George Yard amended | 08/02/18 |
| G | Leisure Centre, Town Mill and West Street amended | 14/02/20 |
| H | Simply Health amended & CC service yard added | 03/03/21 |
| J | All CC service yards added | 22/09/21 |
| K | Simply Health amended | 17/11/21 |

DRAWING NAME

Plan showing public off street car parks, Andover

| Scale | Drawn By | Date |
|-------|----------|------------|
| NTS | SN | 20/08/2015 |

| Plotted at | Checked By | Date |
|------------|------------|------------|
| A2 | JH | 24/08/2015 |

Planning Policy and Transport
Test Valley Borough Council
Weyhill Road
Andover
Hampshire
SP10 3AJ

Tel 01264 368000
Fax 01264 368799
Email engineering@testvalley.gov.uk
Web site www.testvalley.gov.uk

| File ref | No | Rev |
|----------|----|-----|
| H.14.04 | 02 | K |