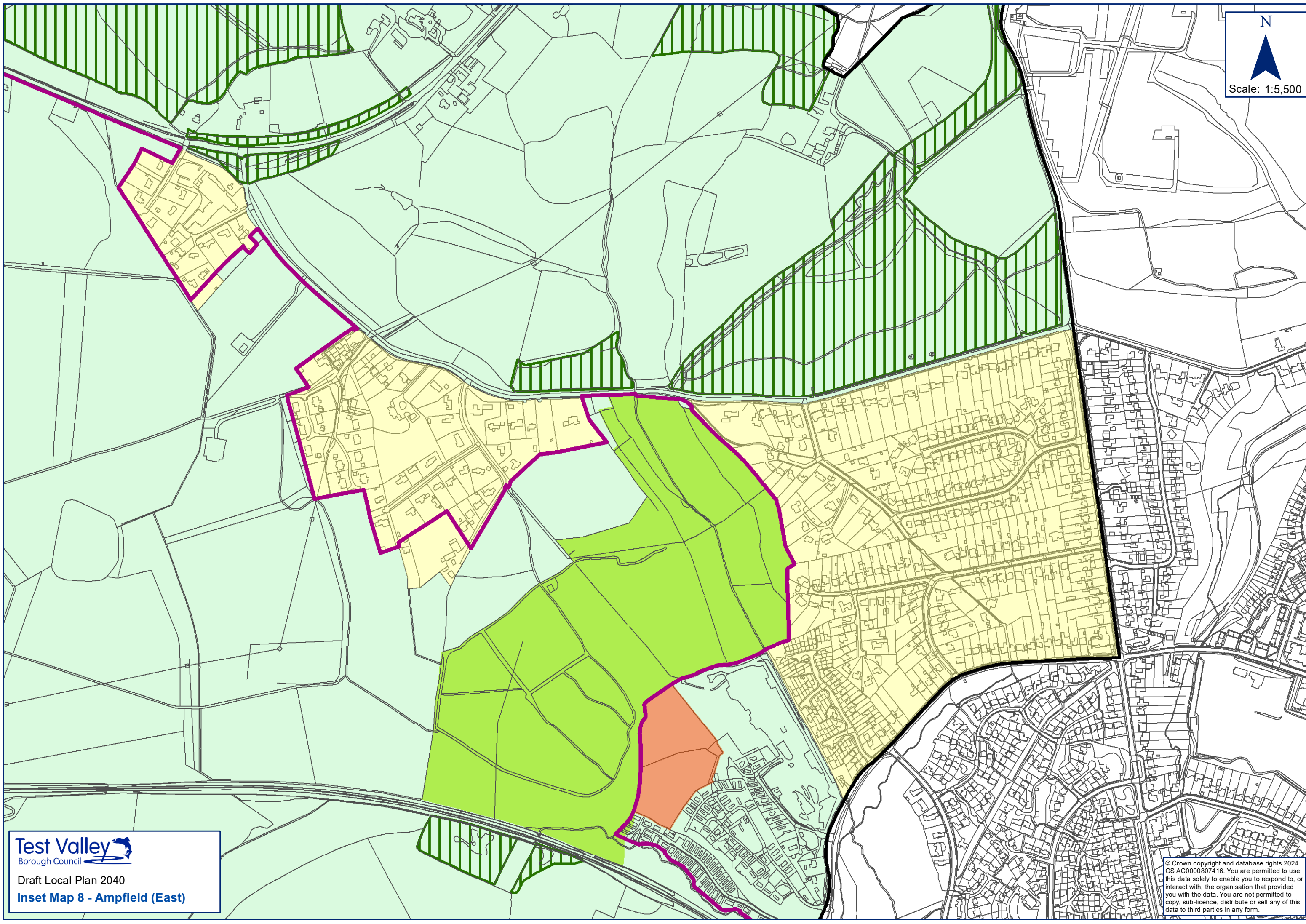
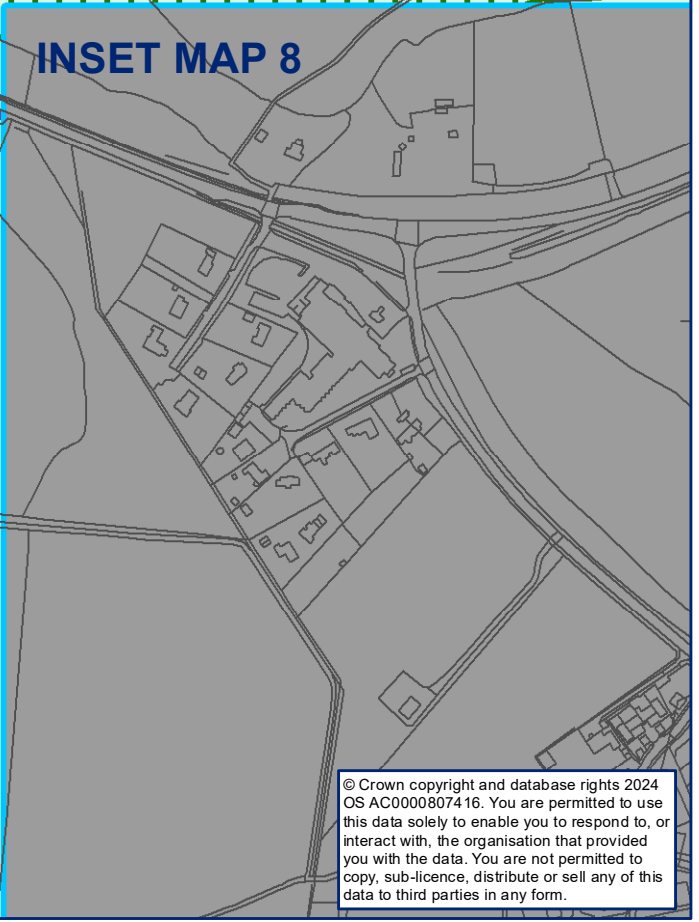
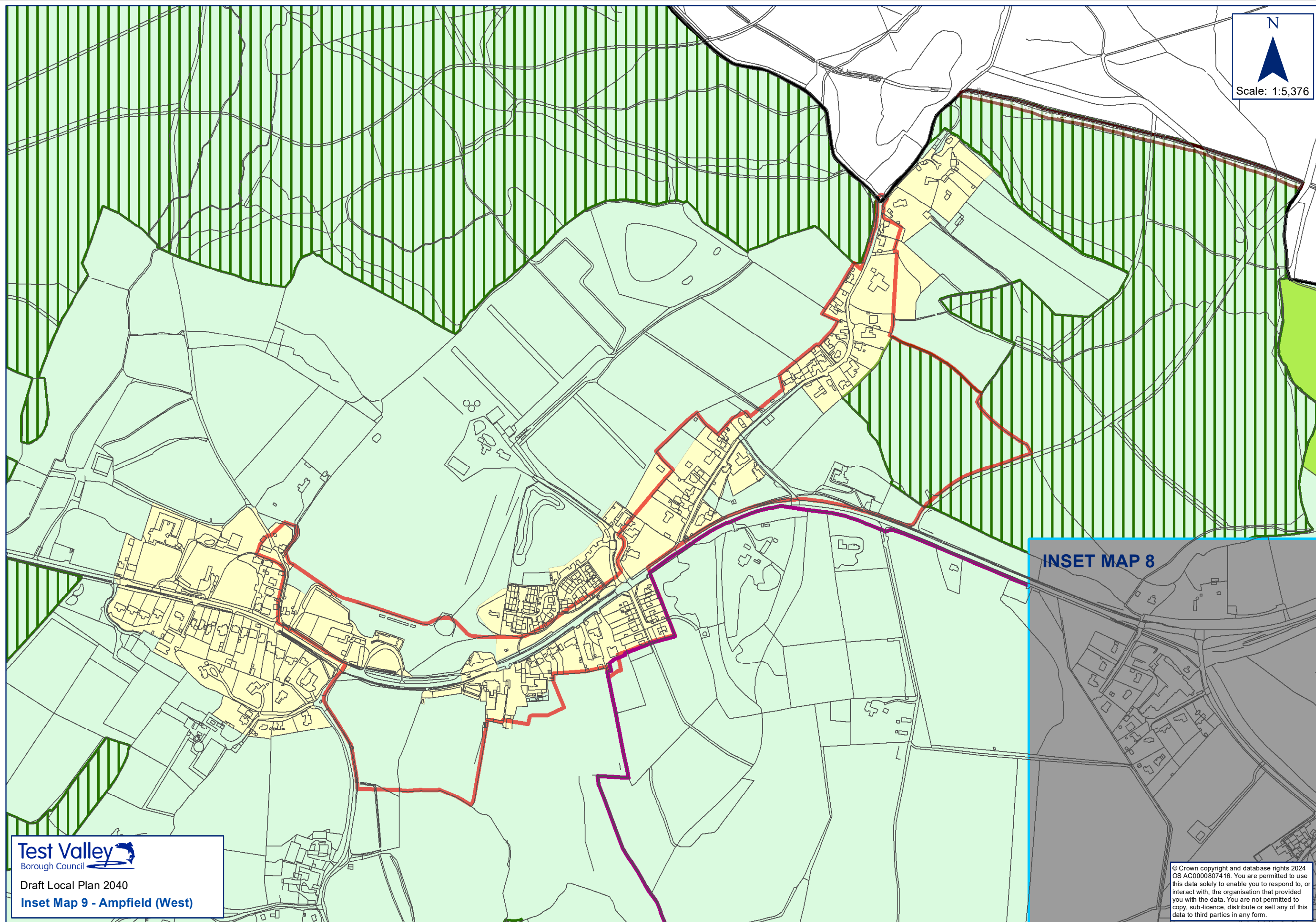
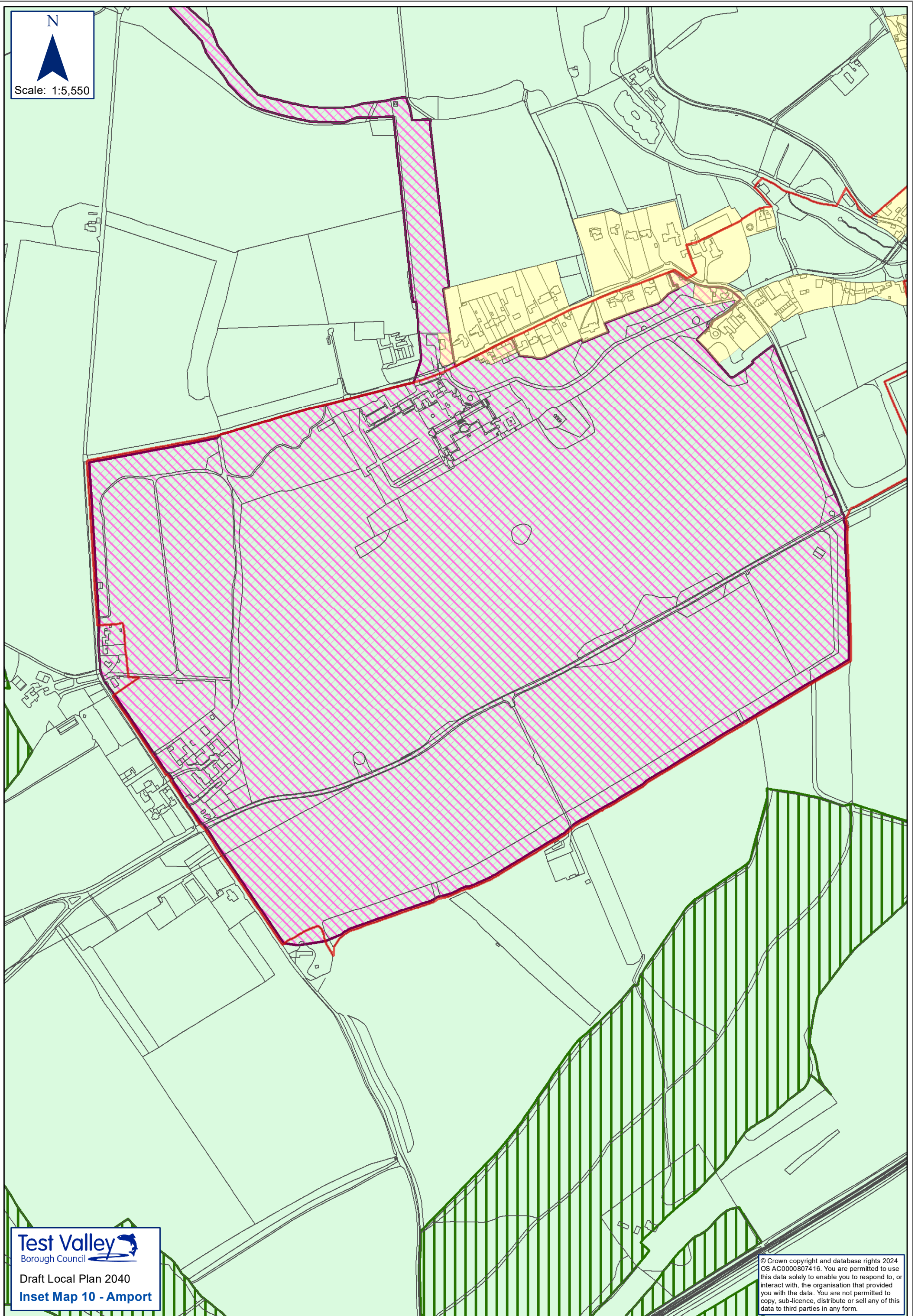

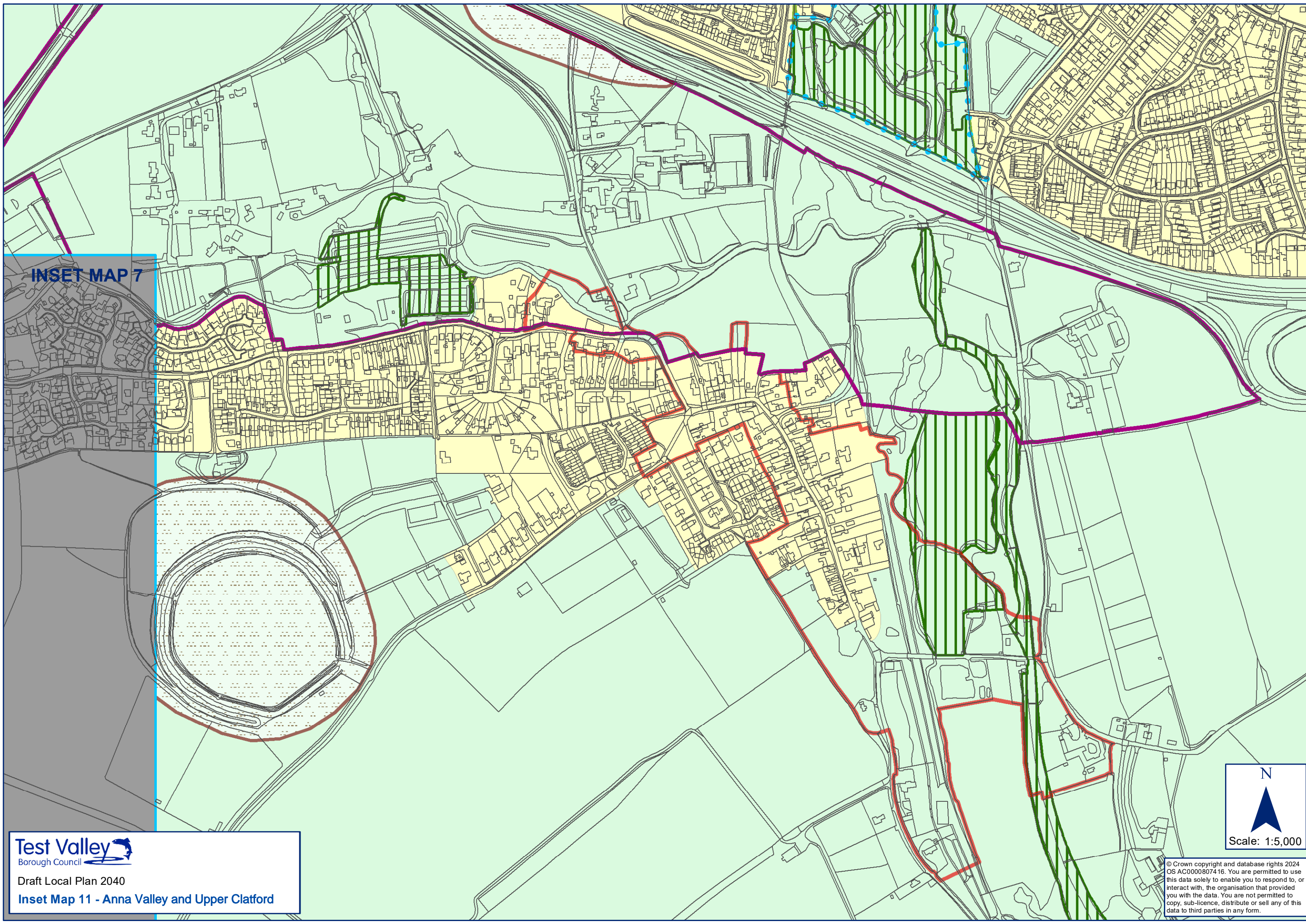


N
Scale: 1:5,000

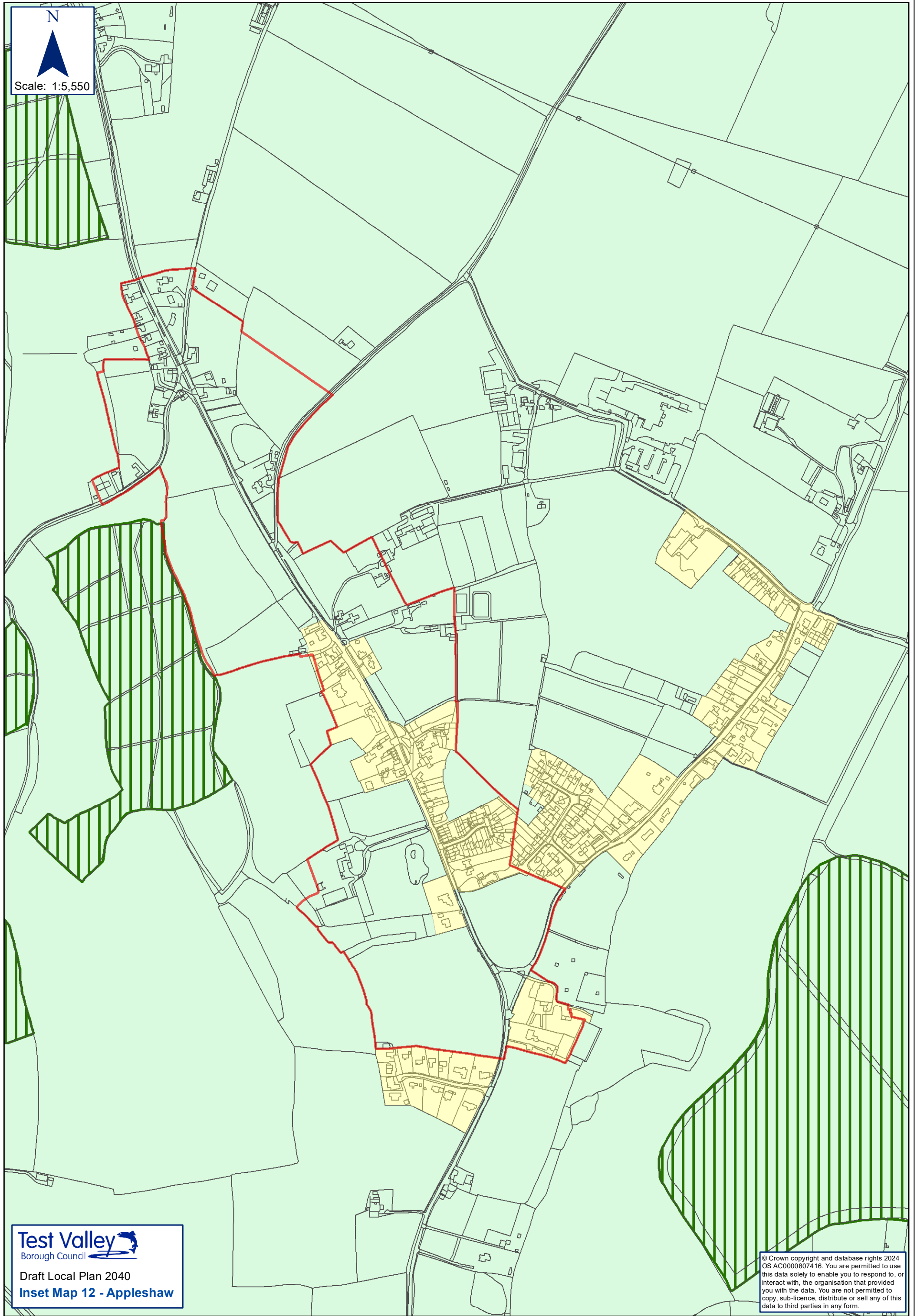



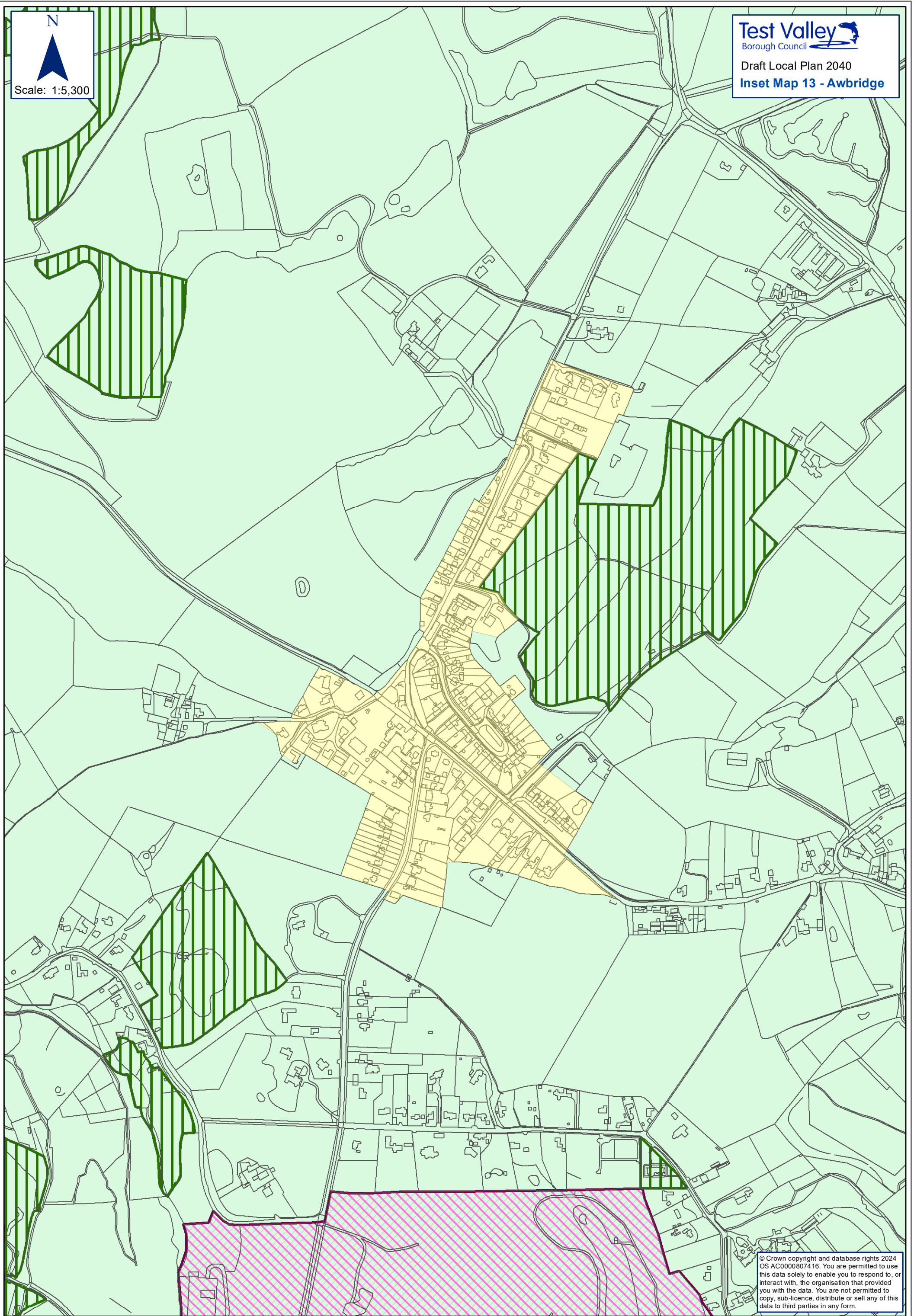



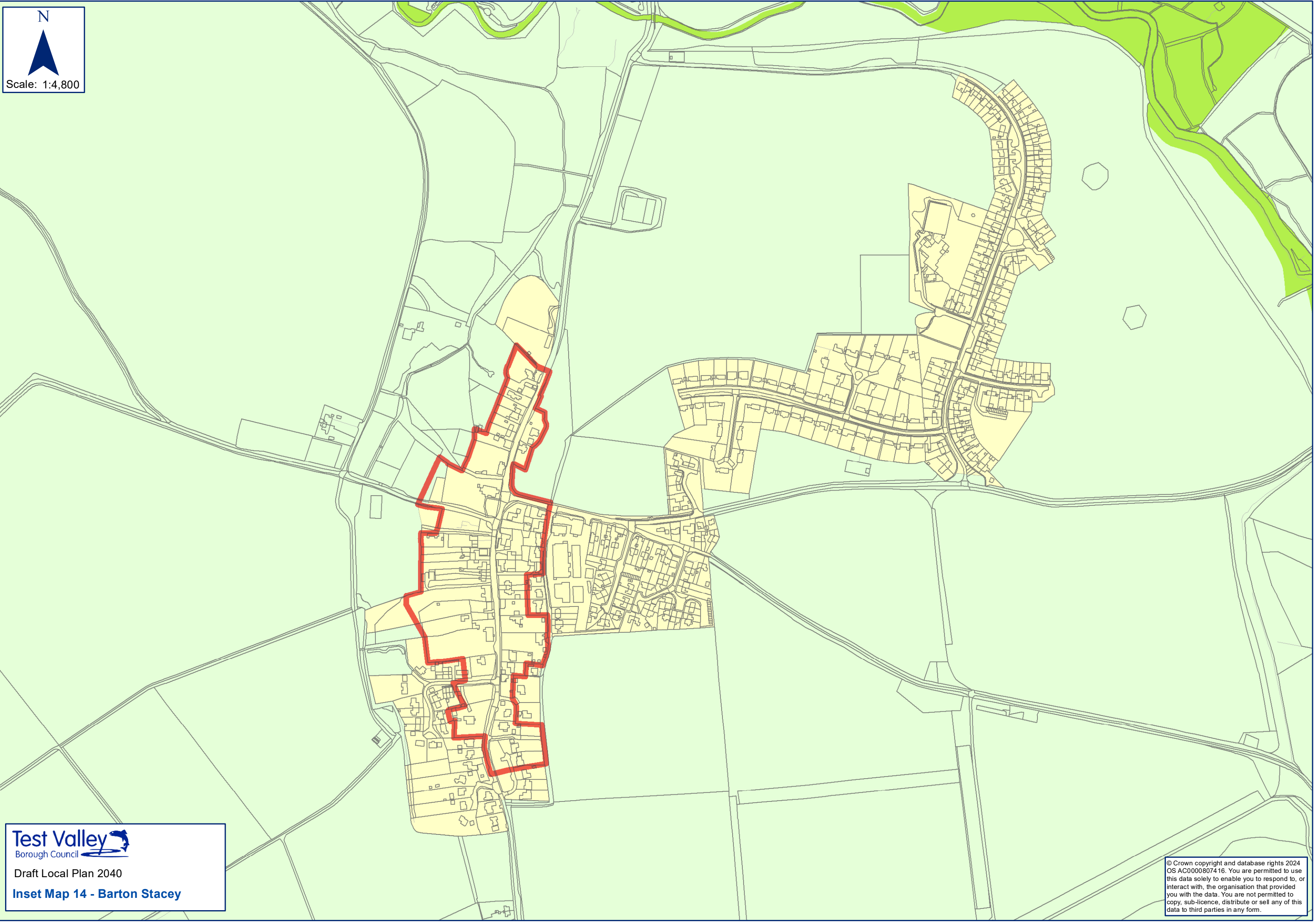



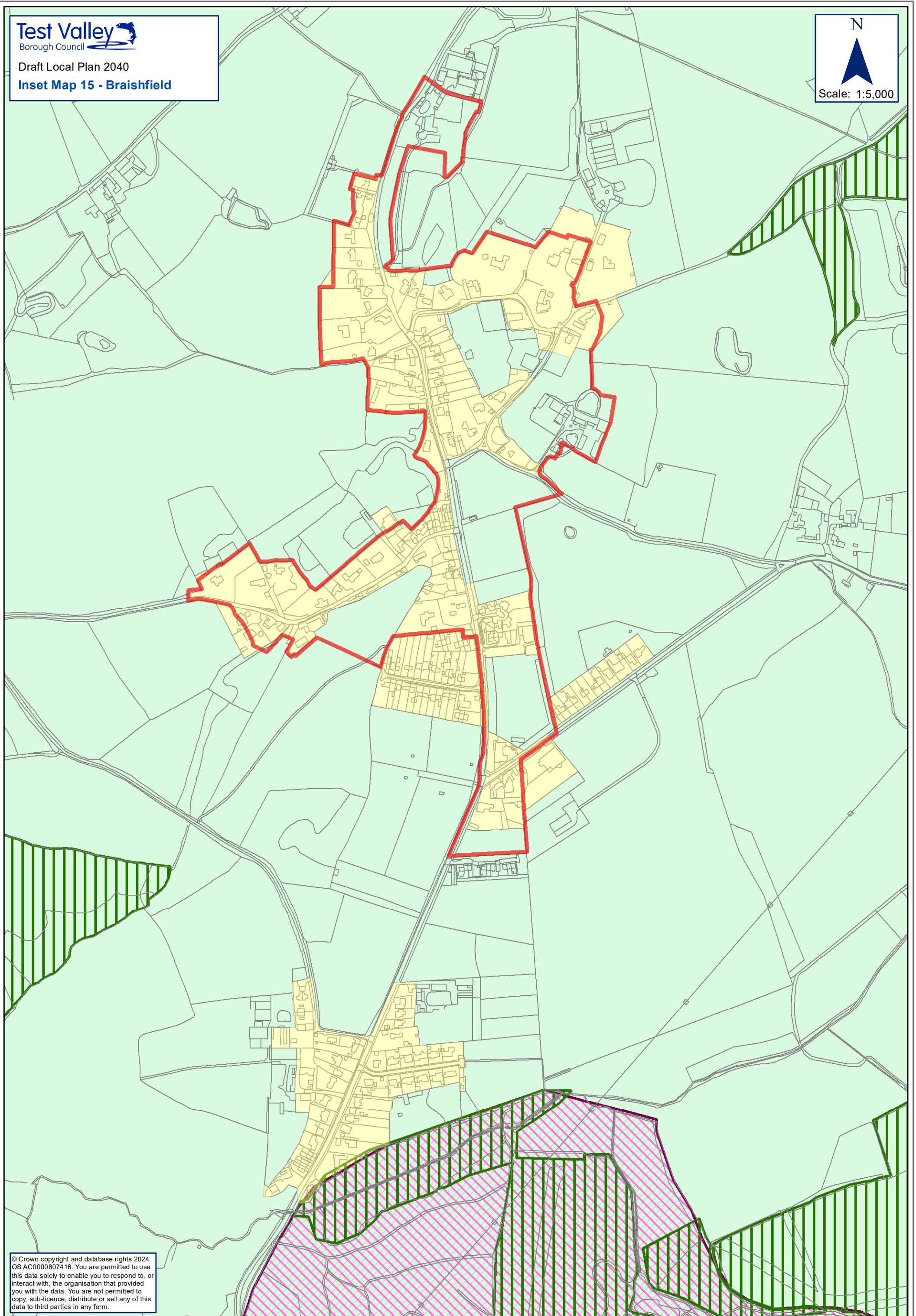


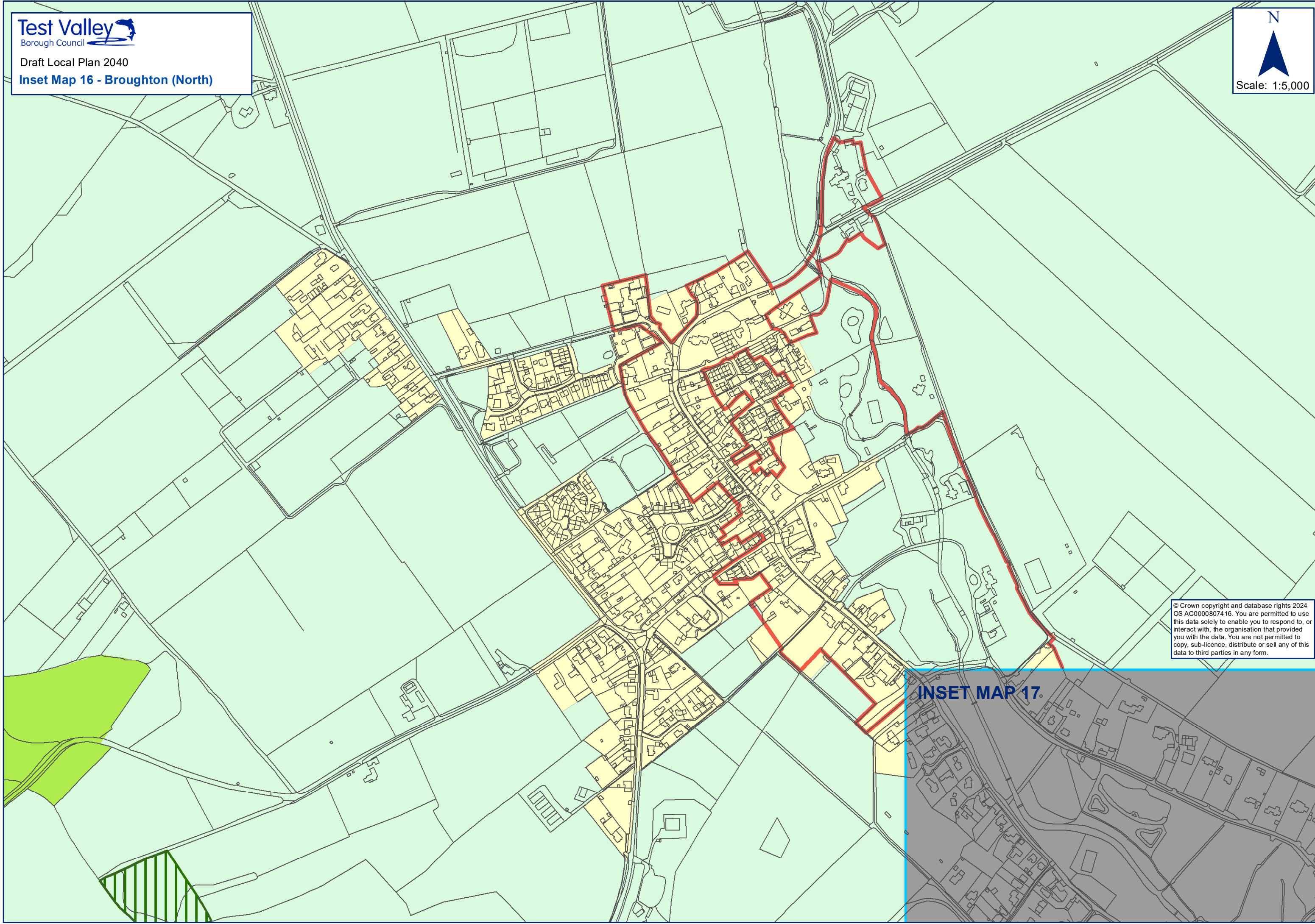
INSET MAP 7





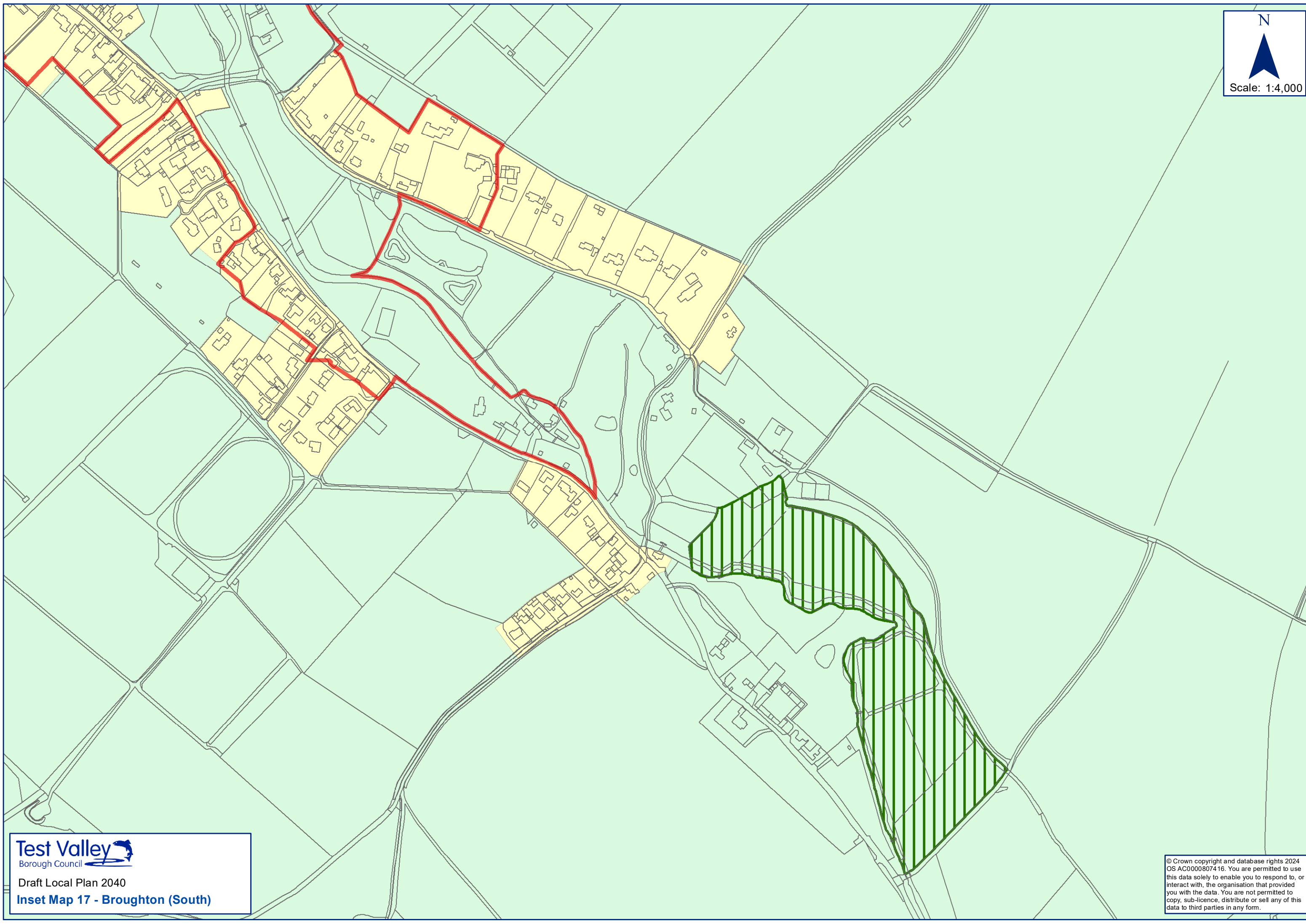








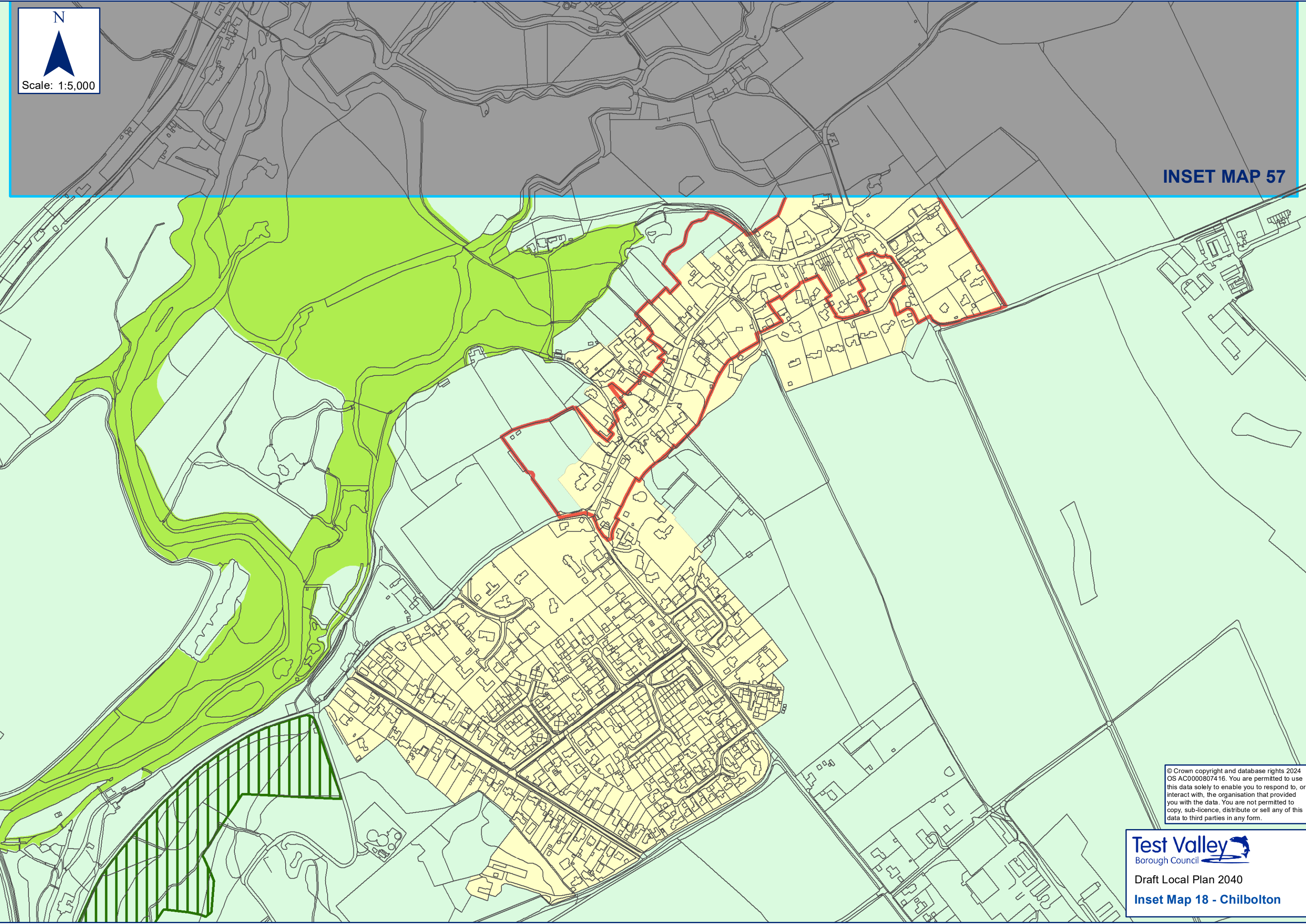
© Crown copyright and database rights 2024
OS AC0000807416. You are permitted to use
this data solely to enable you to respond to, or
interact with, the organisation that provided
you with the data. You are not permitted to
copy, sub-licence, distribute or sell any of this
data to third parties in any form.

INSET MAP 17

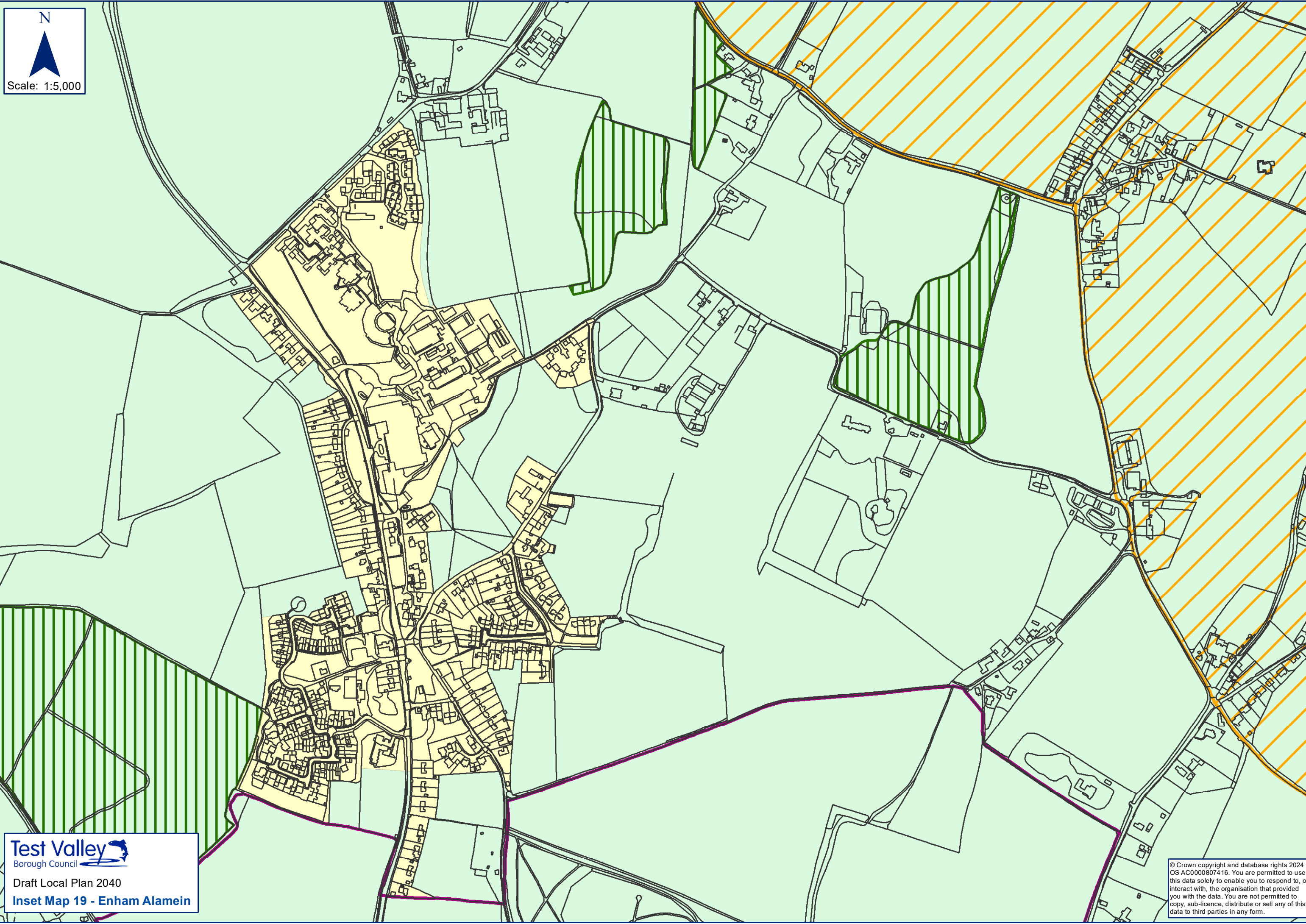



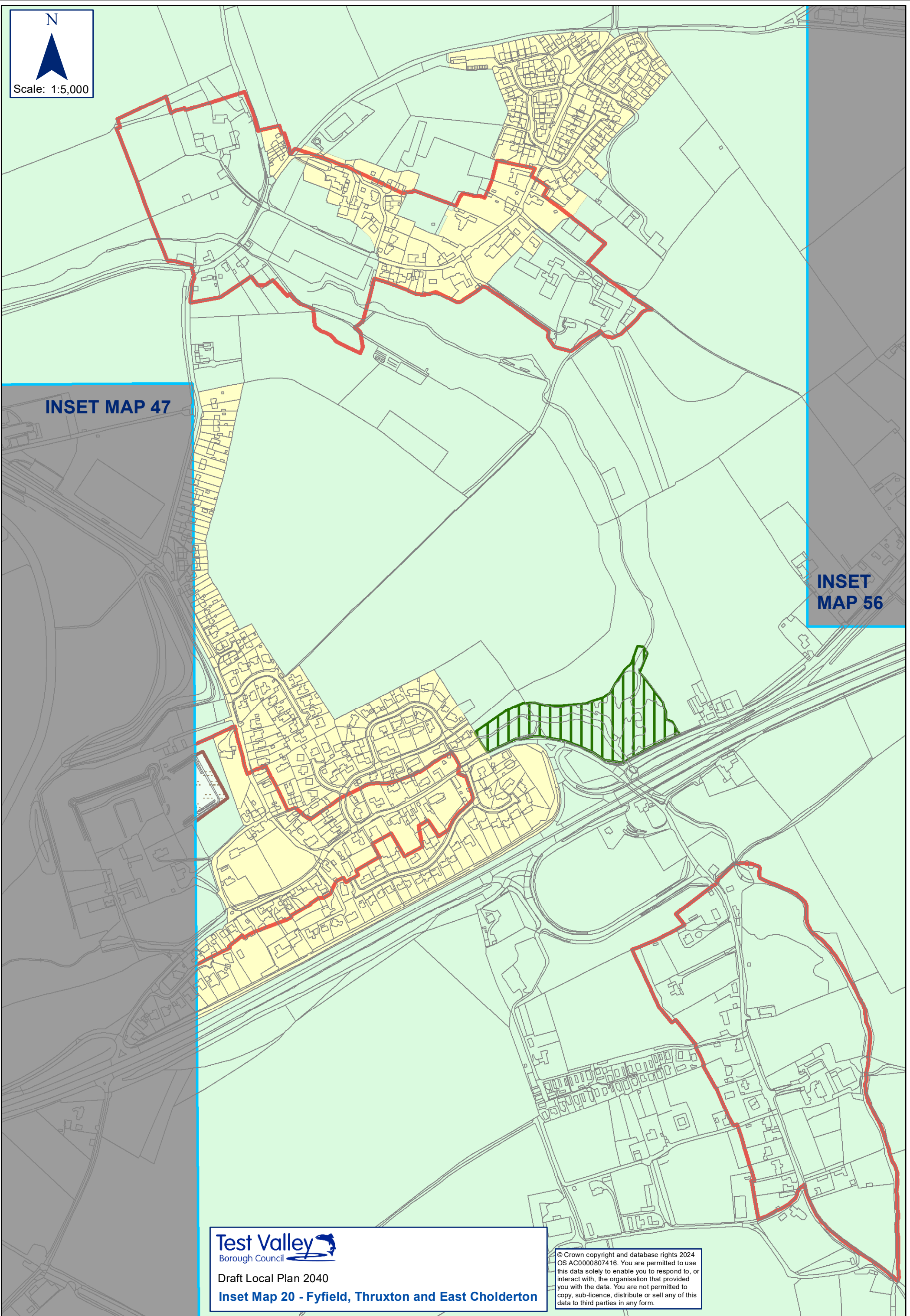



INSET MAP 57



© Crown copyright and database rights 2024
OS AC0000807416. You are permitted to use
this data solely to enable you to respond to,
or interact with, the organisation that provided
you with the data. You are not permitted to
copy, sub-licence, distribute or sell any of this
data to third parties in any form.





INSET MAP 47

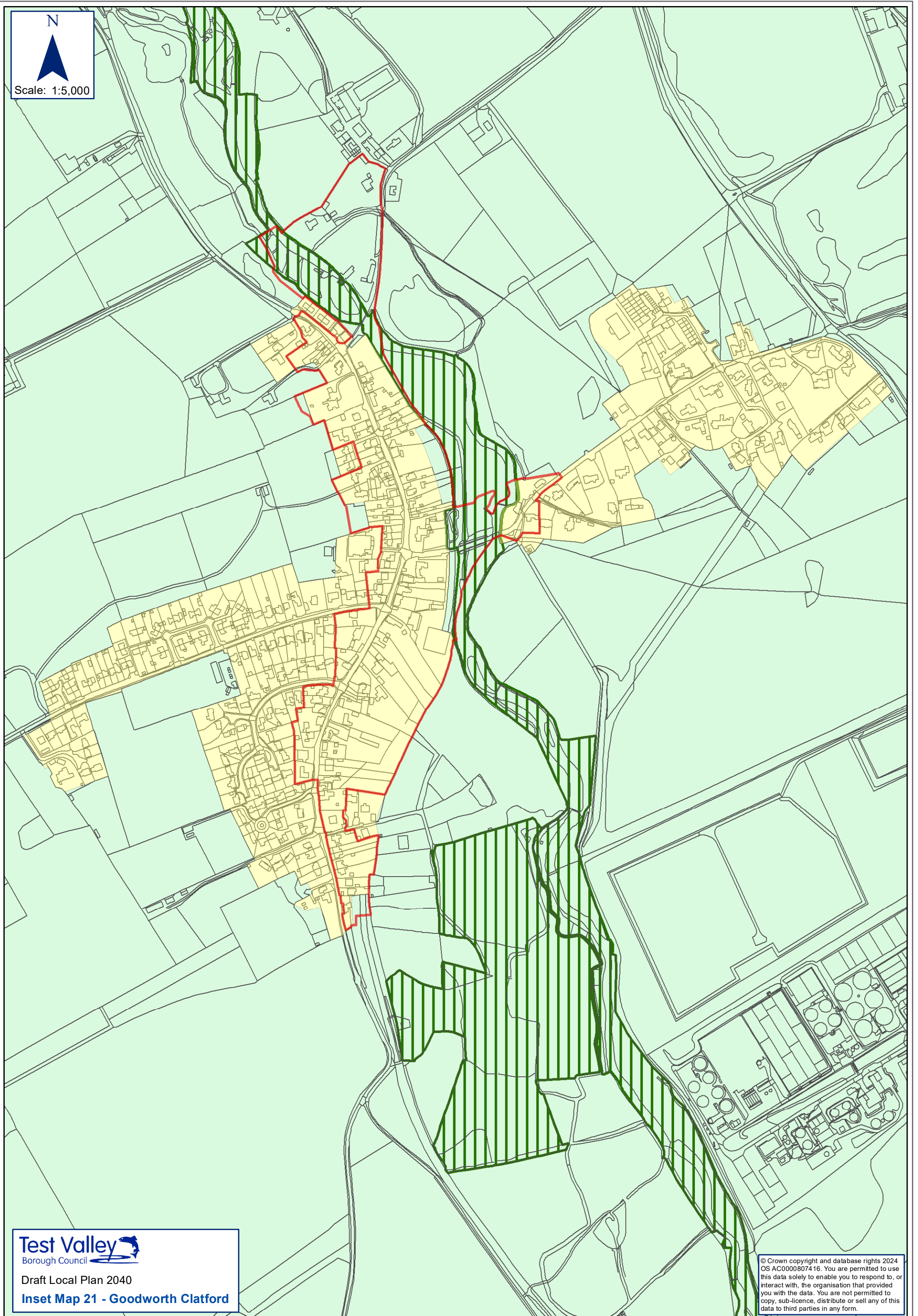

INSET MAP 56



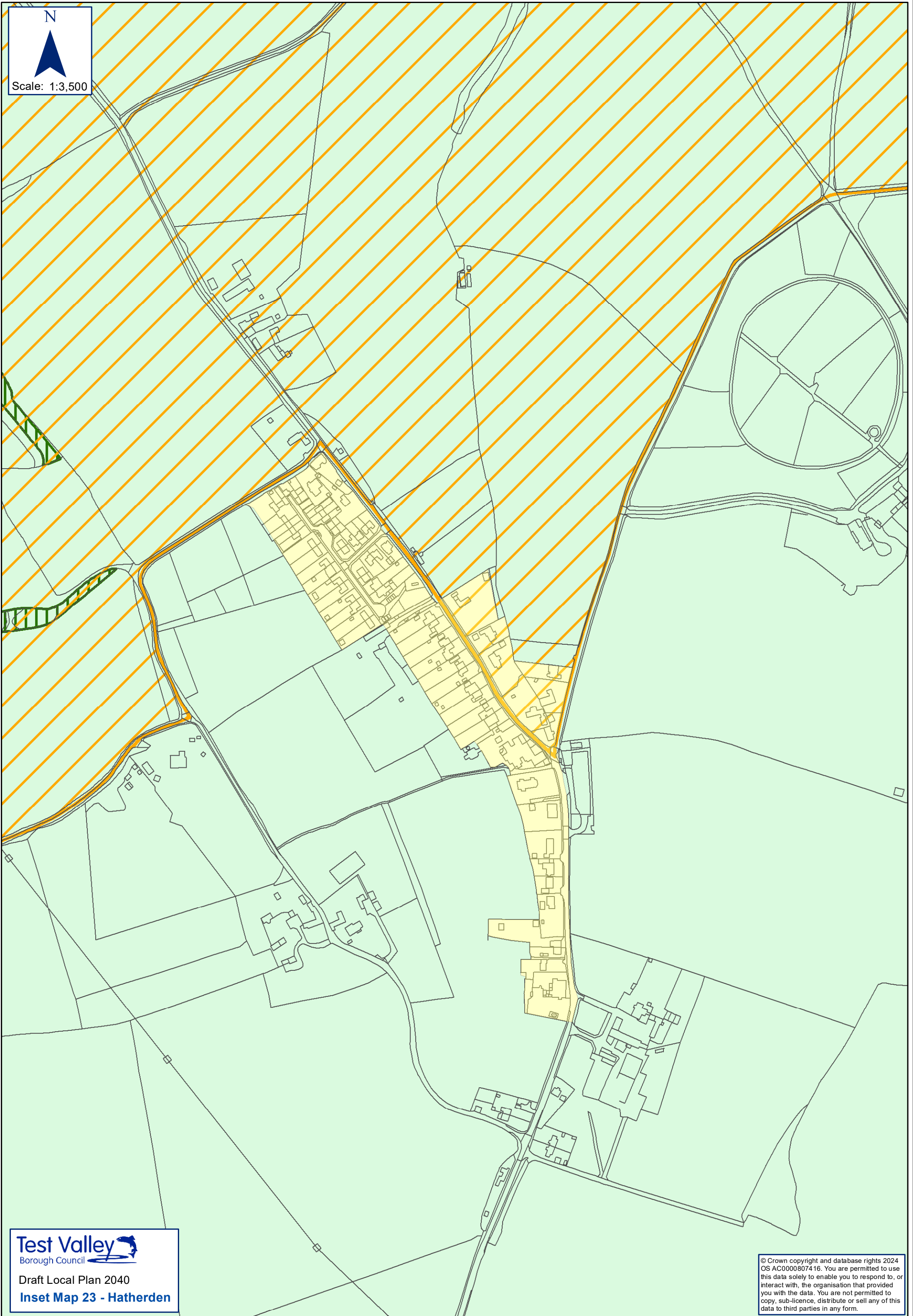

Draft Local Plan 2040

Inset Map 20 - Fyfield, Thruxton and East Cholderton

© Crown copyright and database rights 2024
OS AC0000807416. You are permitted to use
this data solely to enable you to respond to, or
interact with, the organisation that provided
you with the data. You are not permitted to
copy, sub-licence, distribute or sell any of this
data to third parties in any form.



INSET MAP 42

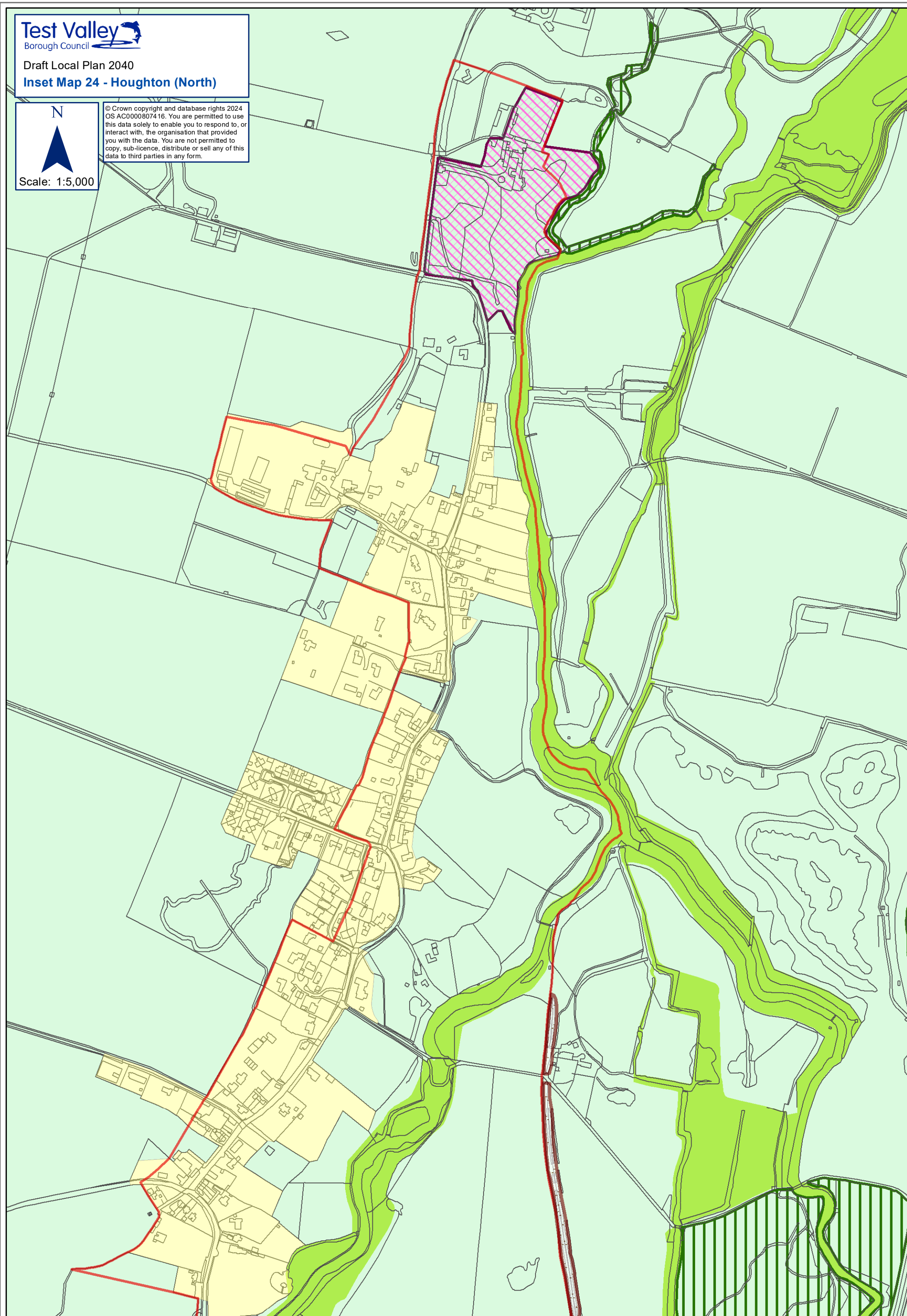


N

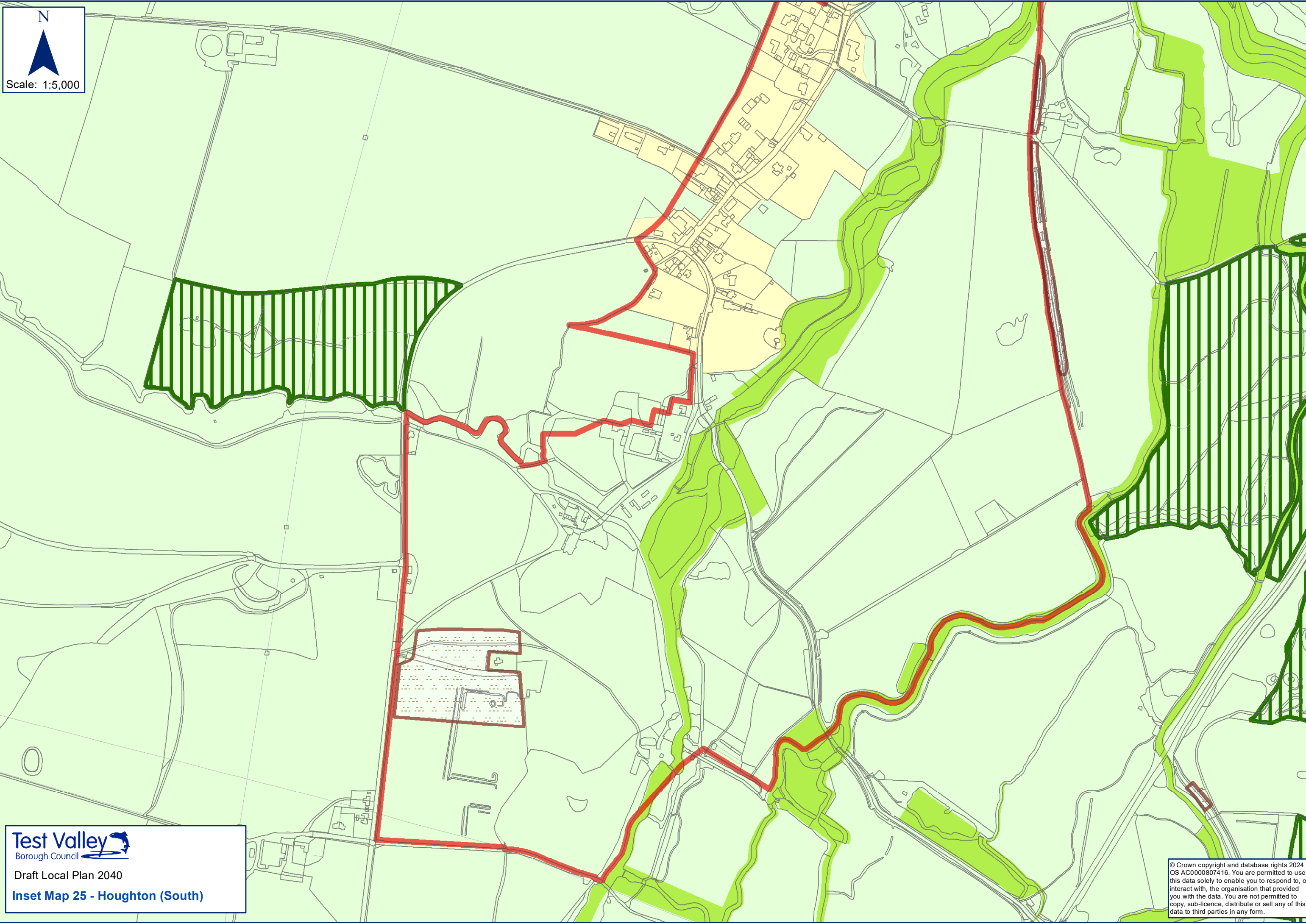


Scale: 1:5,000

© Crown copyright and database rights 2024
OS AC0000807416. You are permitted to use
this data solely to enable you to respond to, or
interact with, the organisation that provided
you with the data. You are not permitted to
copy, sub-licence, distribute or sell any of this
data to third parties in any form.

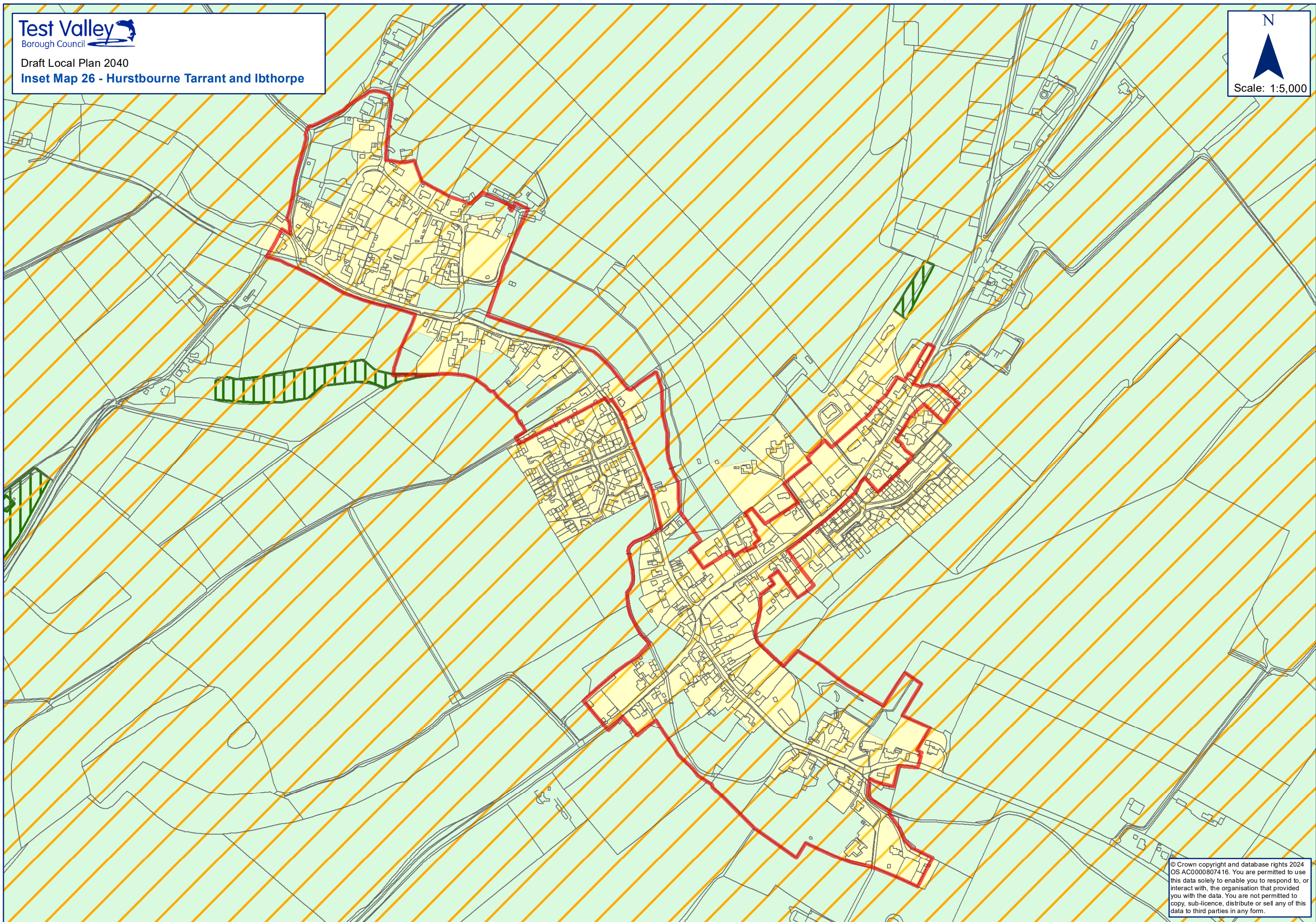


N
Scale: 1:5,000



Test Valley
Borough Council
Draft Local Plan 2040
Inset Map 25 - Houghton (South)

© Crown copyright and database rights 2024
OS AC0000807416. You are permitted to use
this data solely to enable you to respond to, or
interact with, the organisation that provided
you with the data. You are not permitted to
copy, sub-licence, distribute or sell any of this
data to third parties in any form.

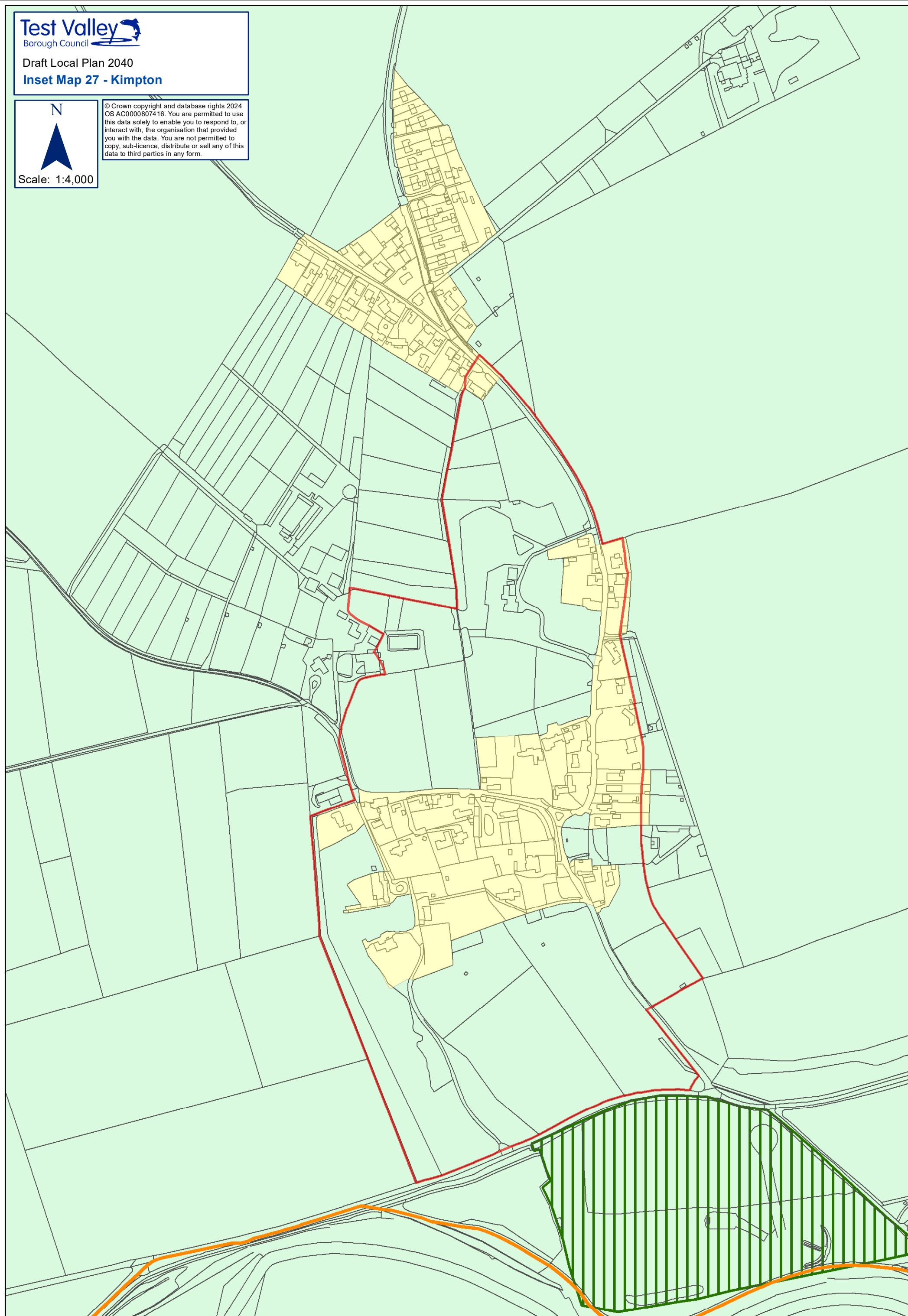


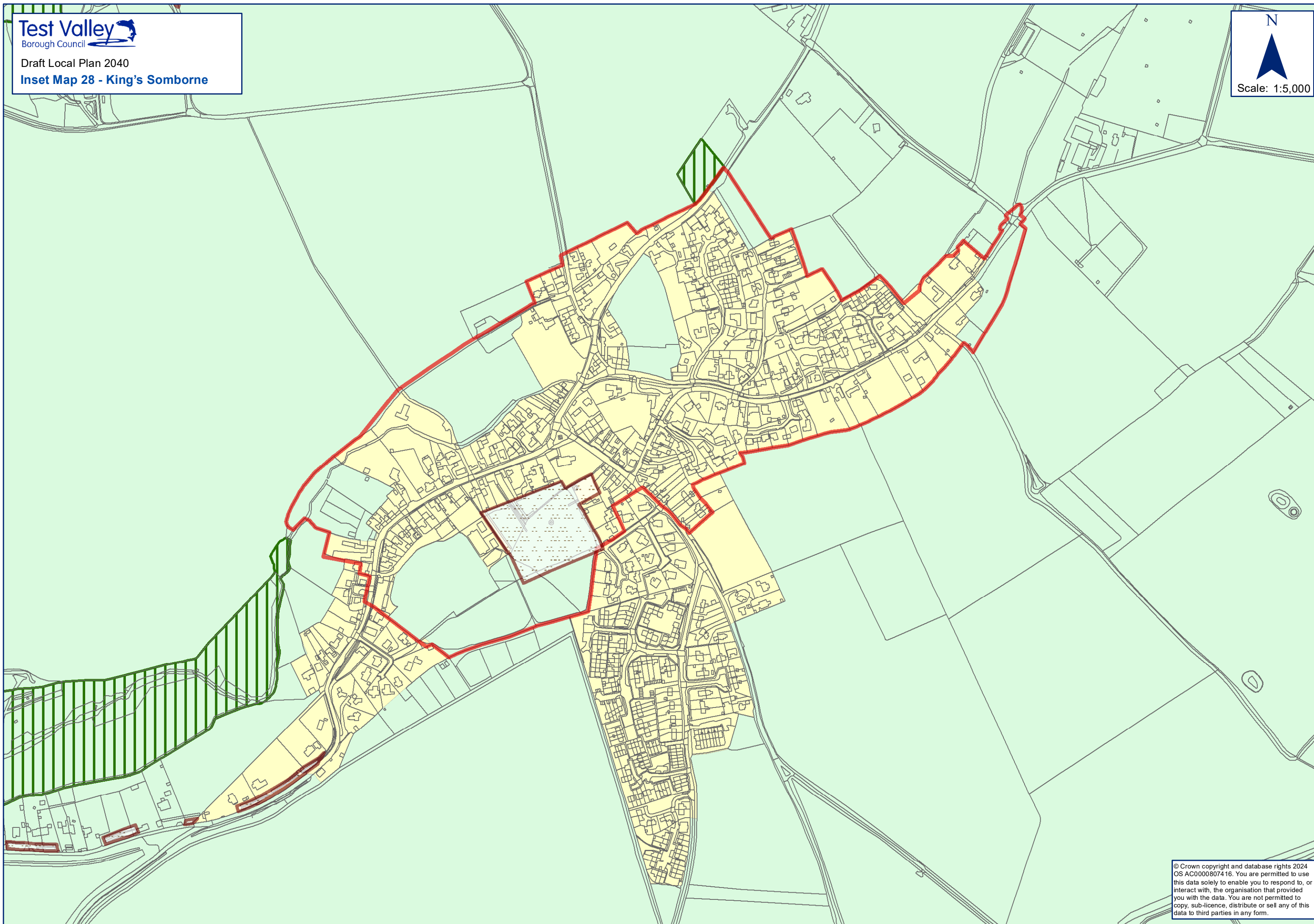
N

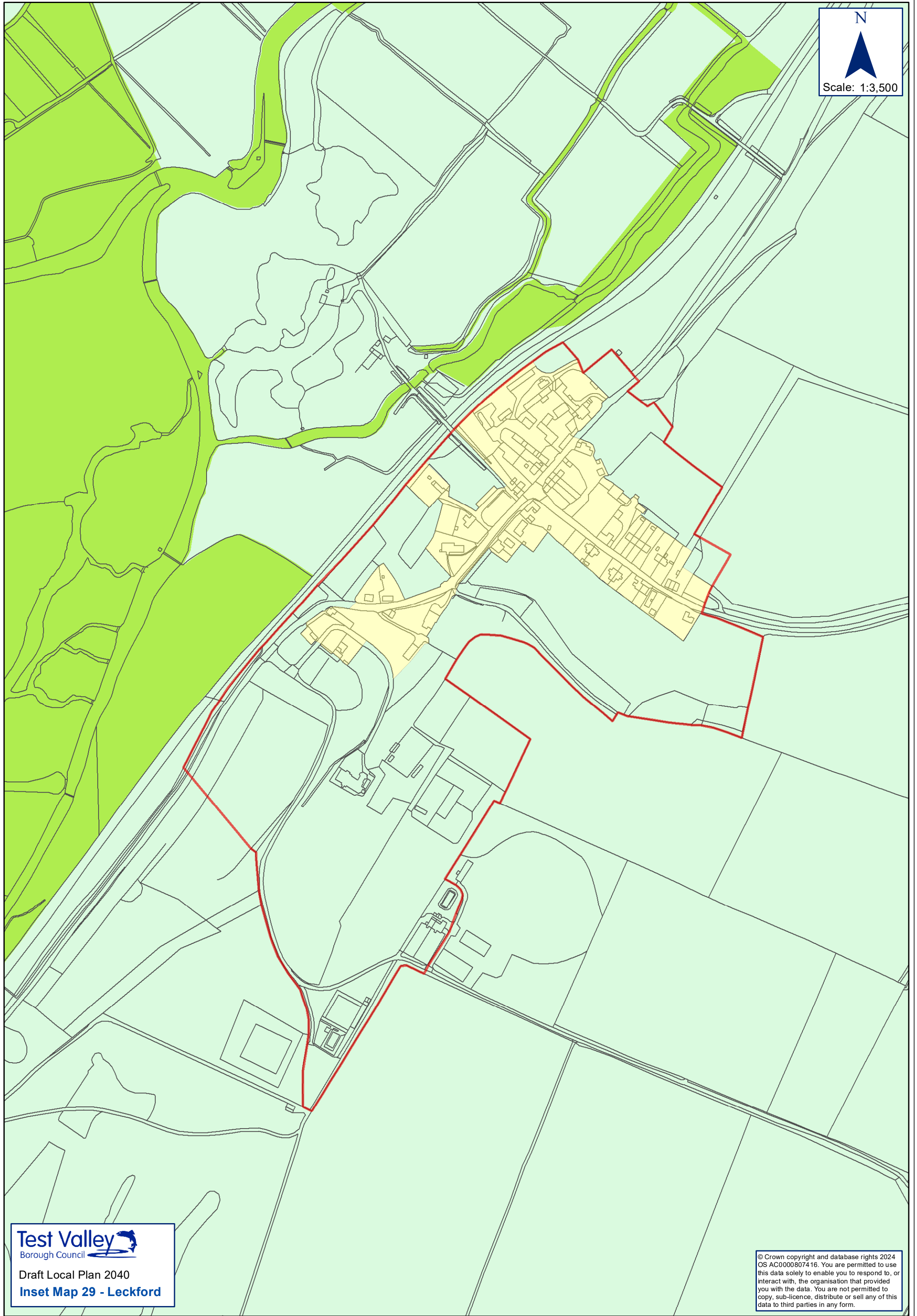
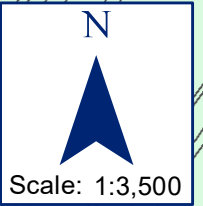


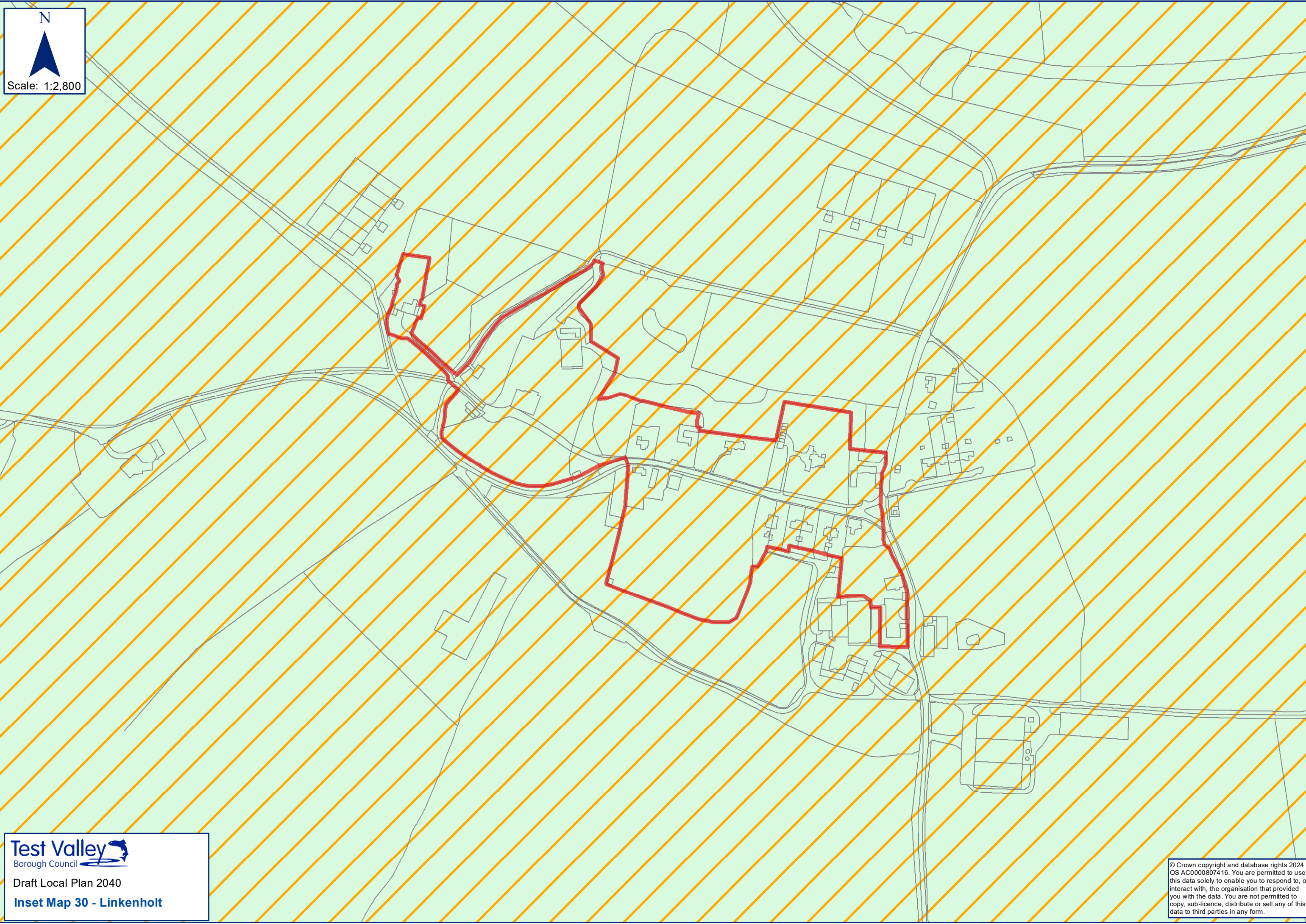
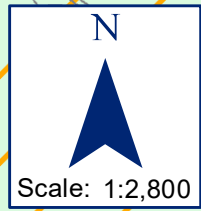
Scale: 1:4,000

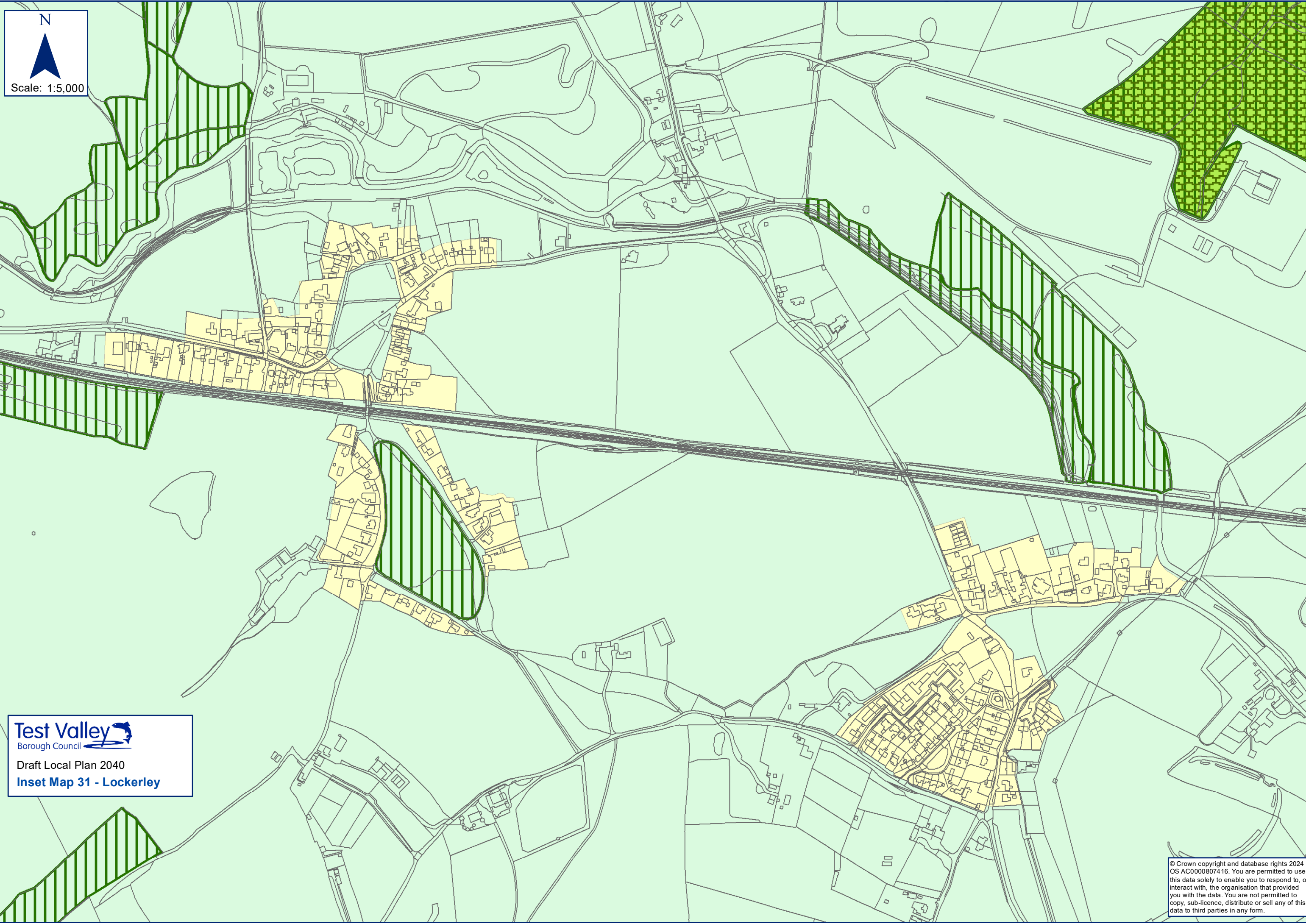
© Crown copyright and database rights 2024
OS AC0000807416. You are permitted to use
this data solely to enable you to respond to, or
interact with, the organisation that provided
you with the data. You are not permitted to
copy, sub-licence, distribute or sell any of this
data to third parties in any form.









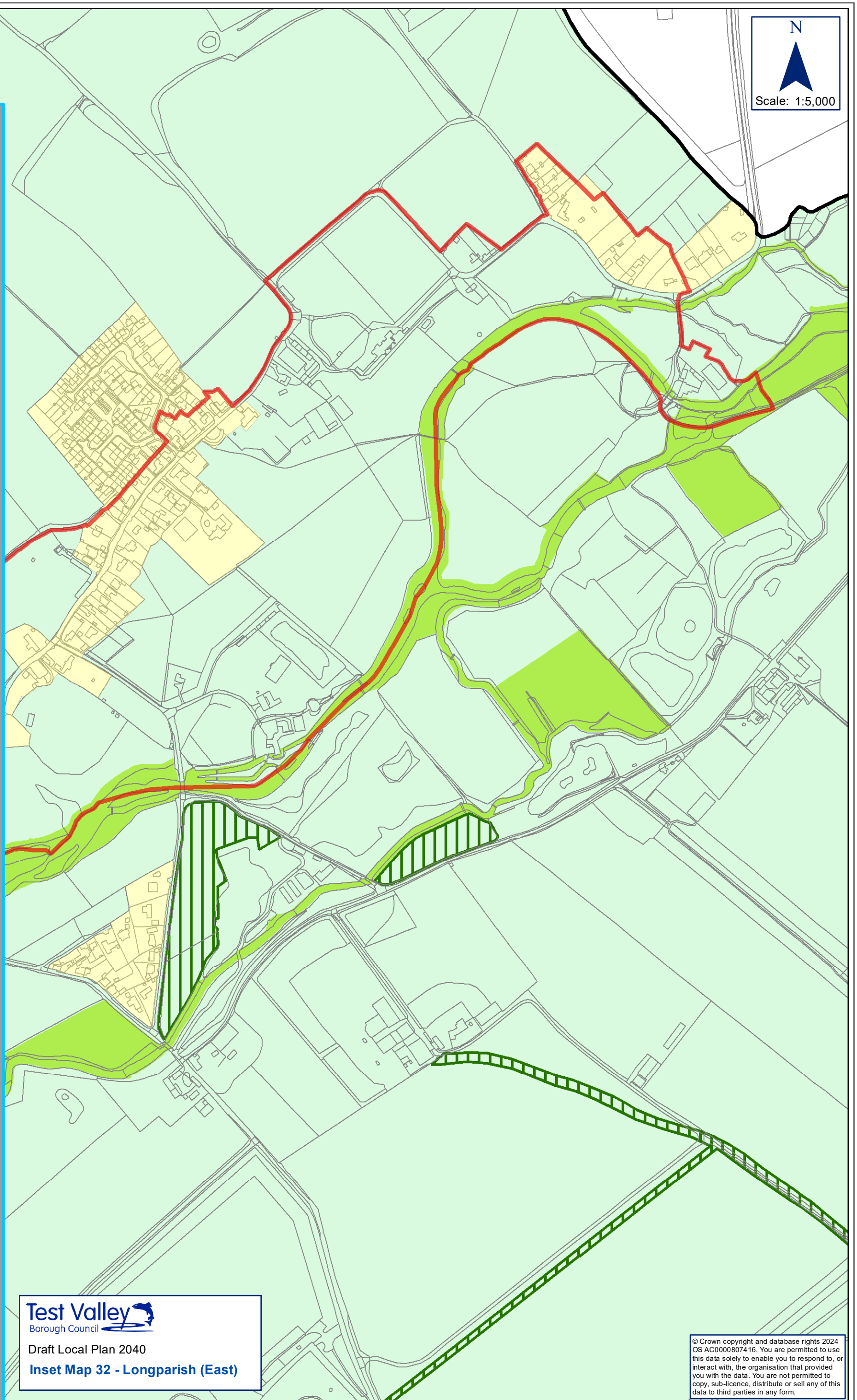
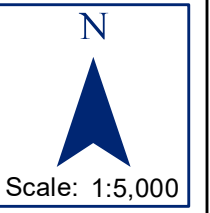


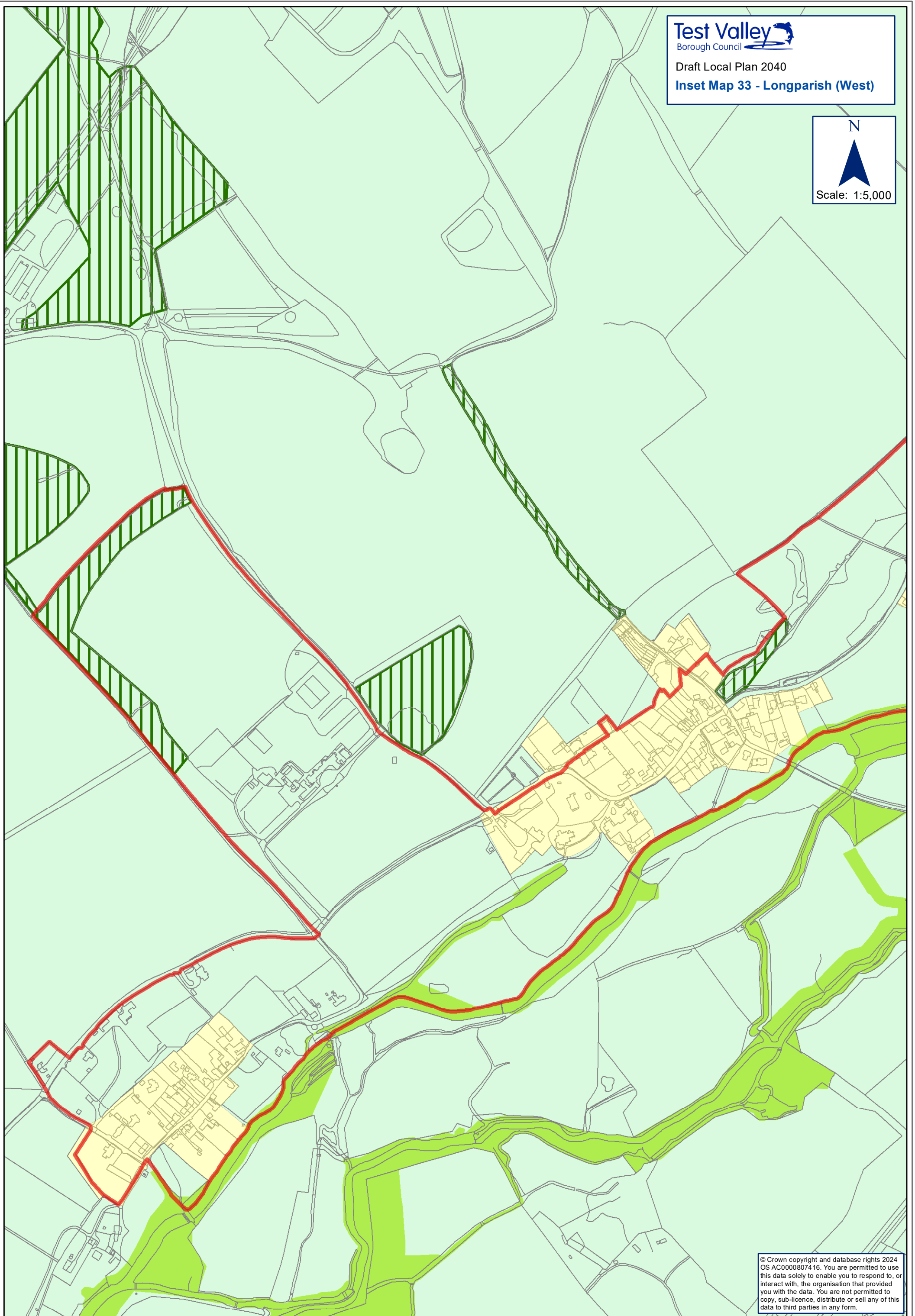
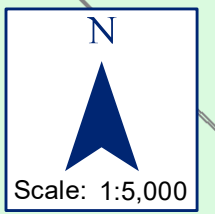
N
Scale: 1:5,000

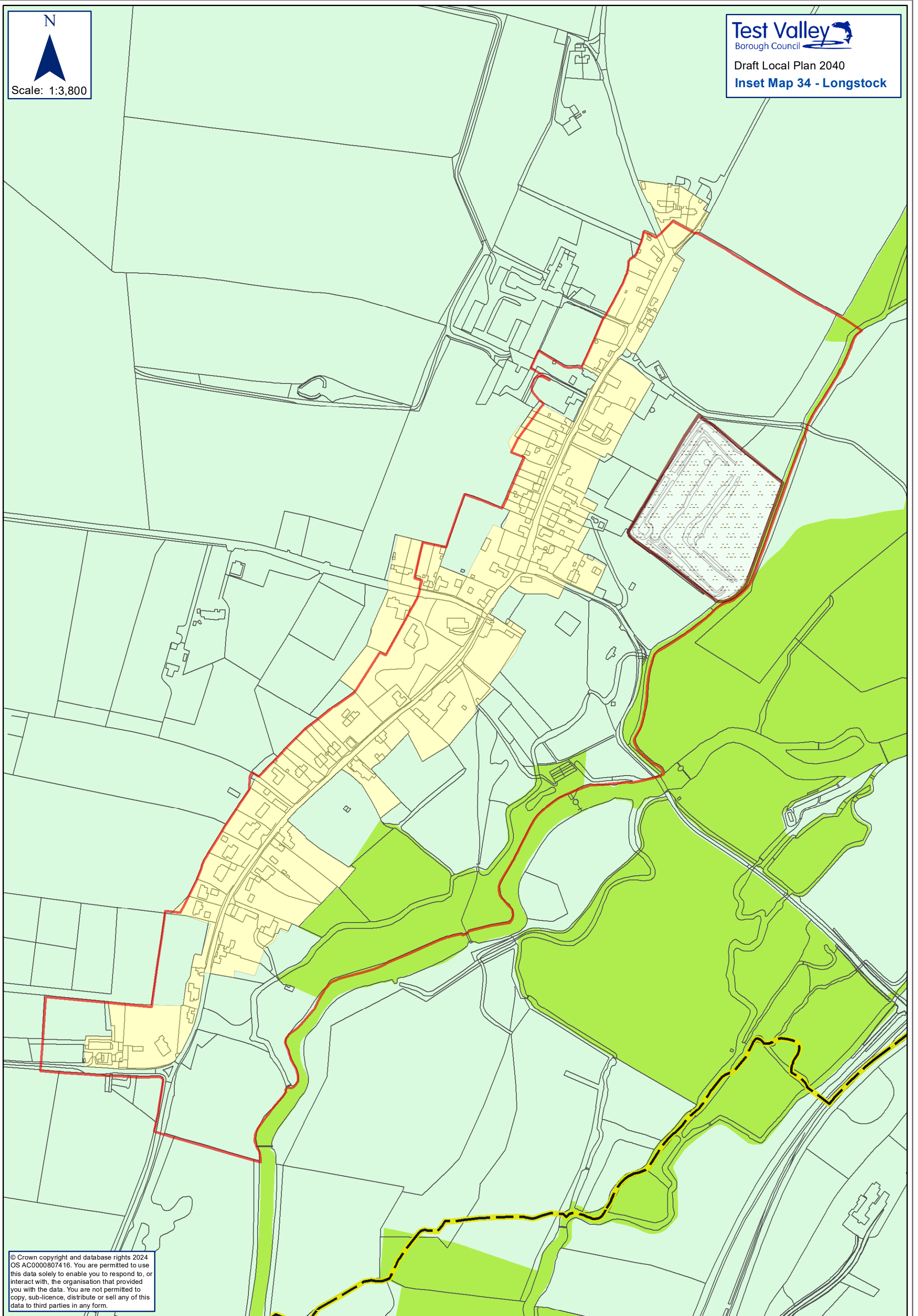

Test Valley
Borough Council
Draft Local Plan 2040
Inset Map 31 - Lockerley

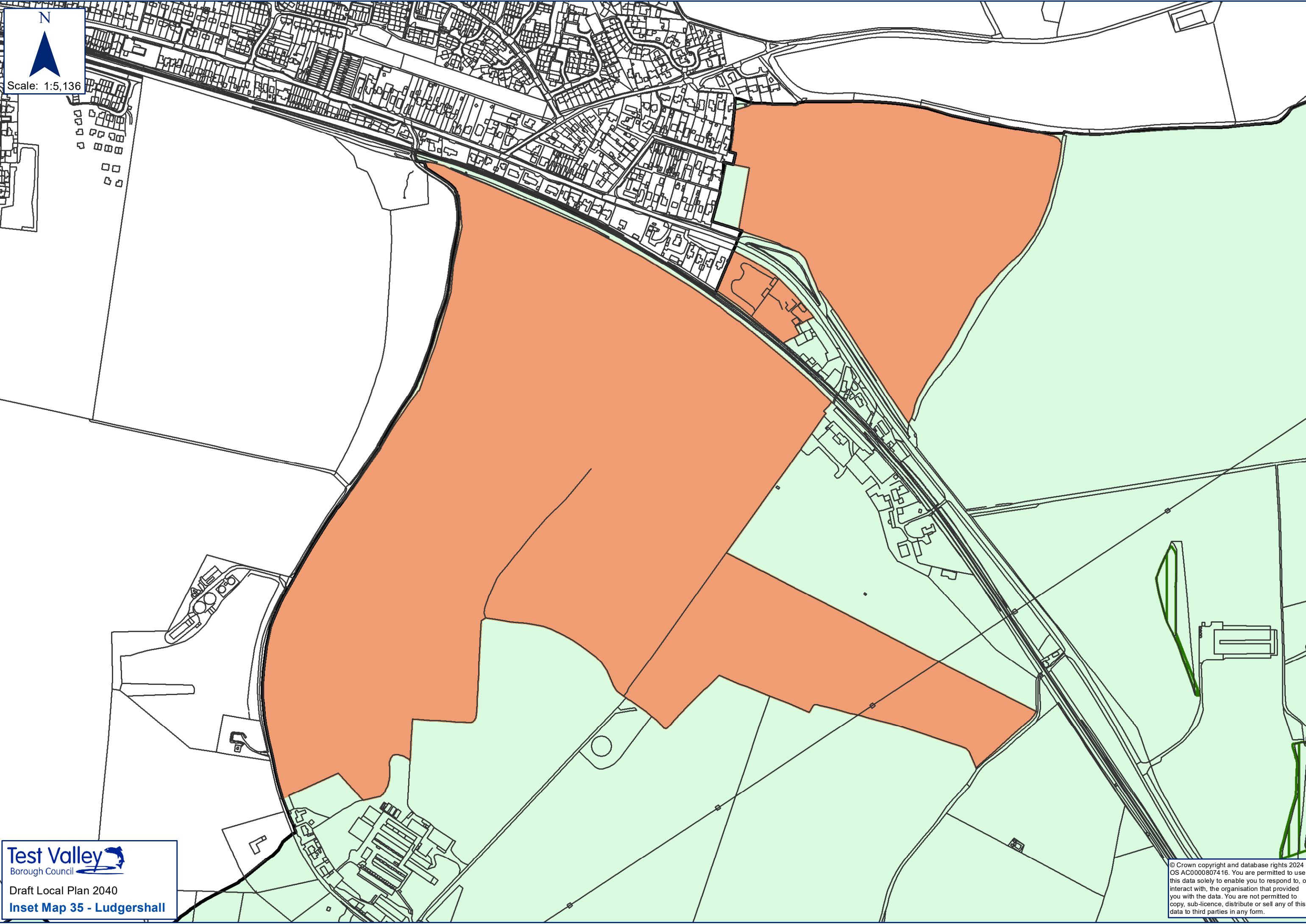
© Crown copyright and database rights 2024
OS AC0000807416. You are permitted to use
this data solely to enable you to respond to, or
interact with, the organisation that provided
you with the data. You are not permitted to
copy, sub-licence, distribute or sell any of this
data to third parties in any form.

**INSET
MAP 33**









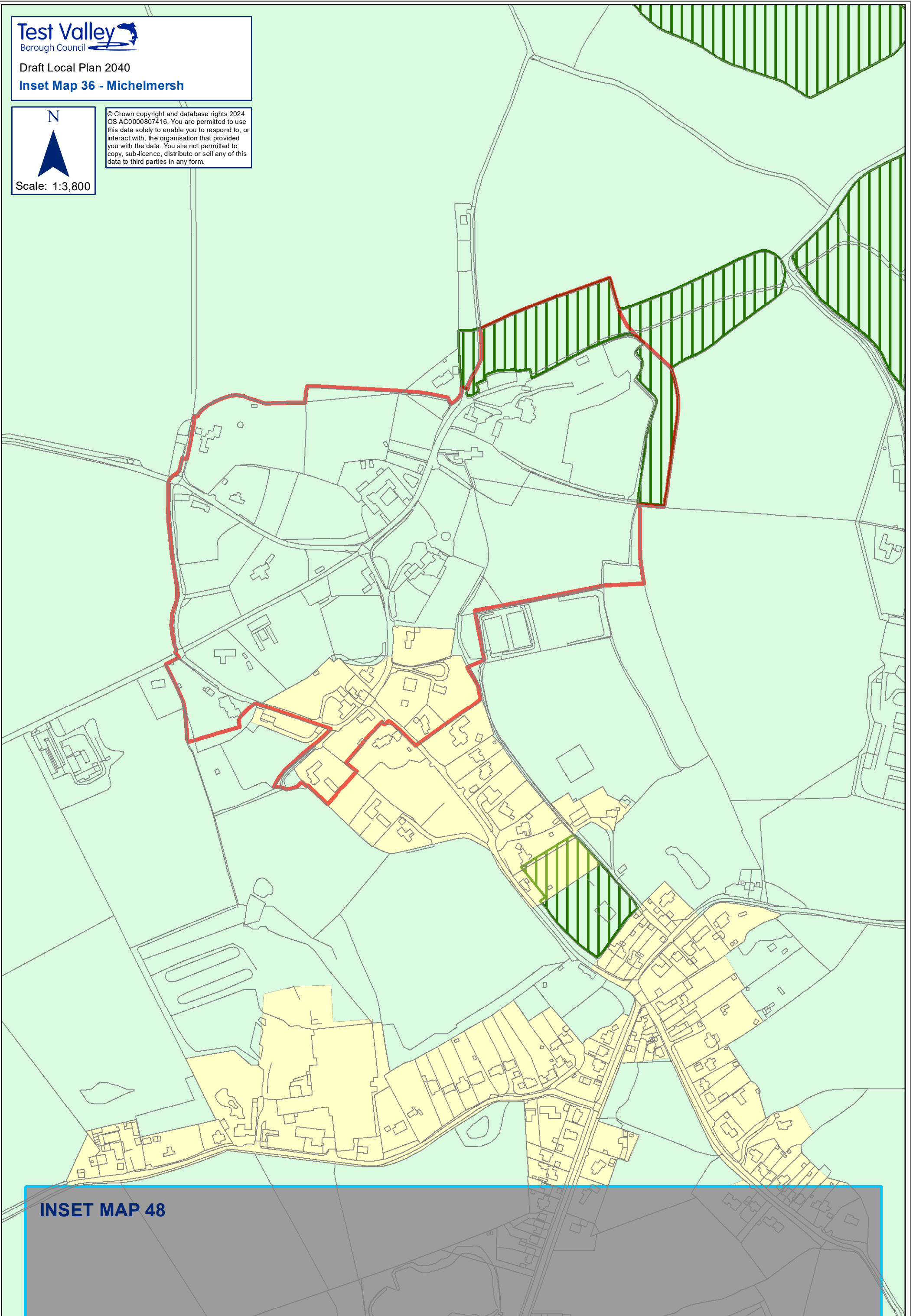
N
Scale: 1:5,136

N

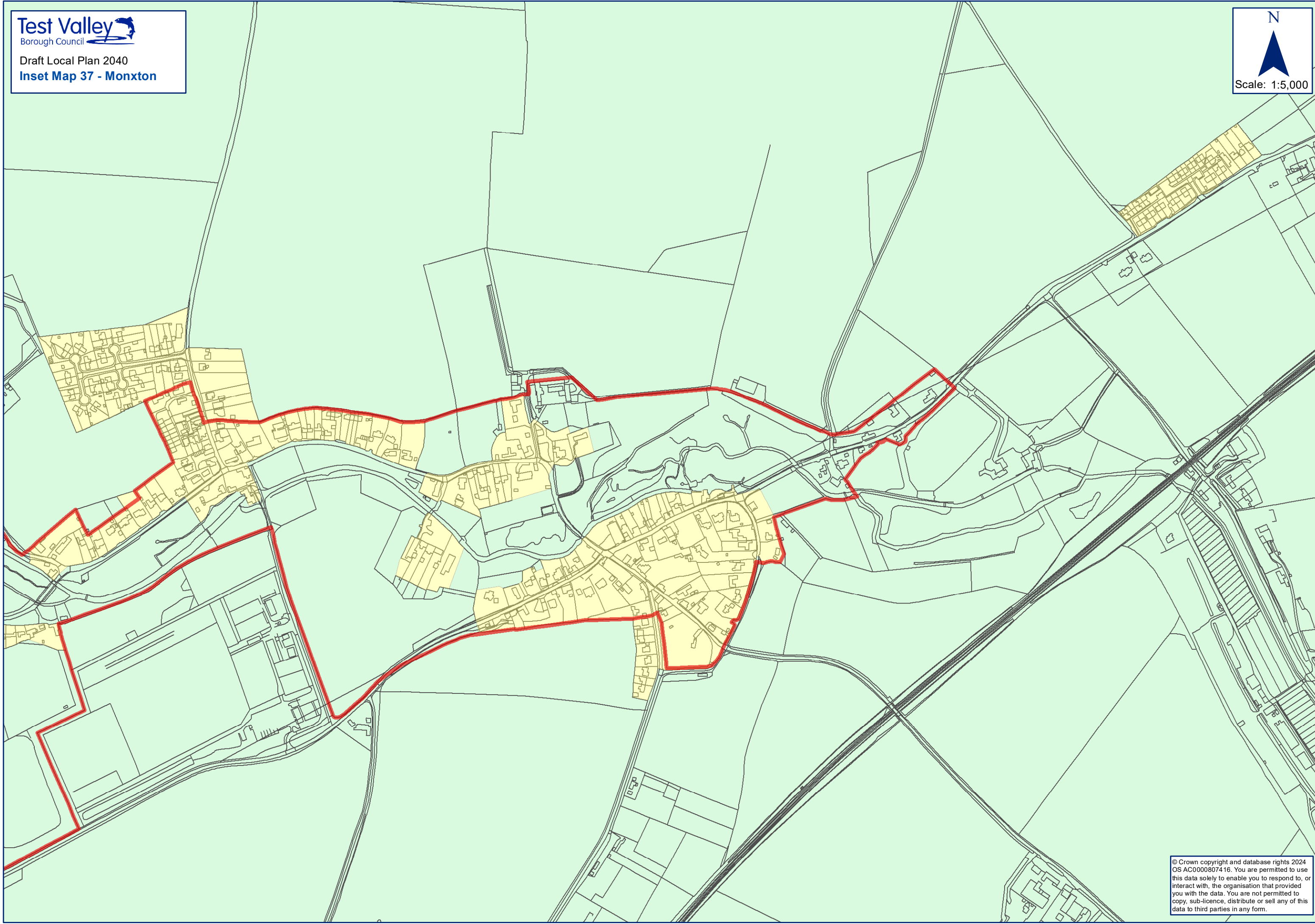


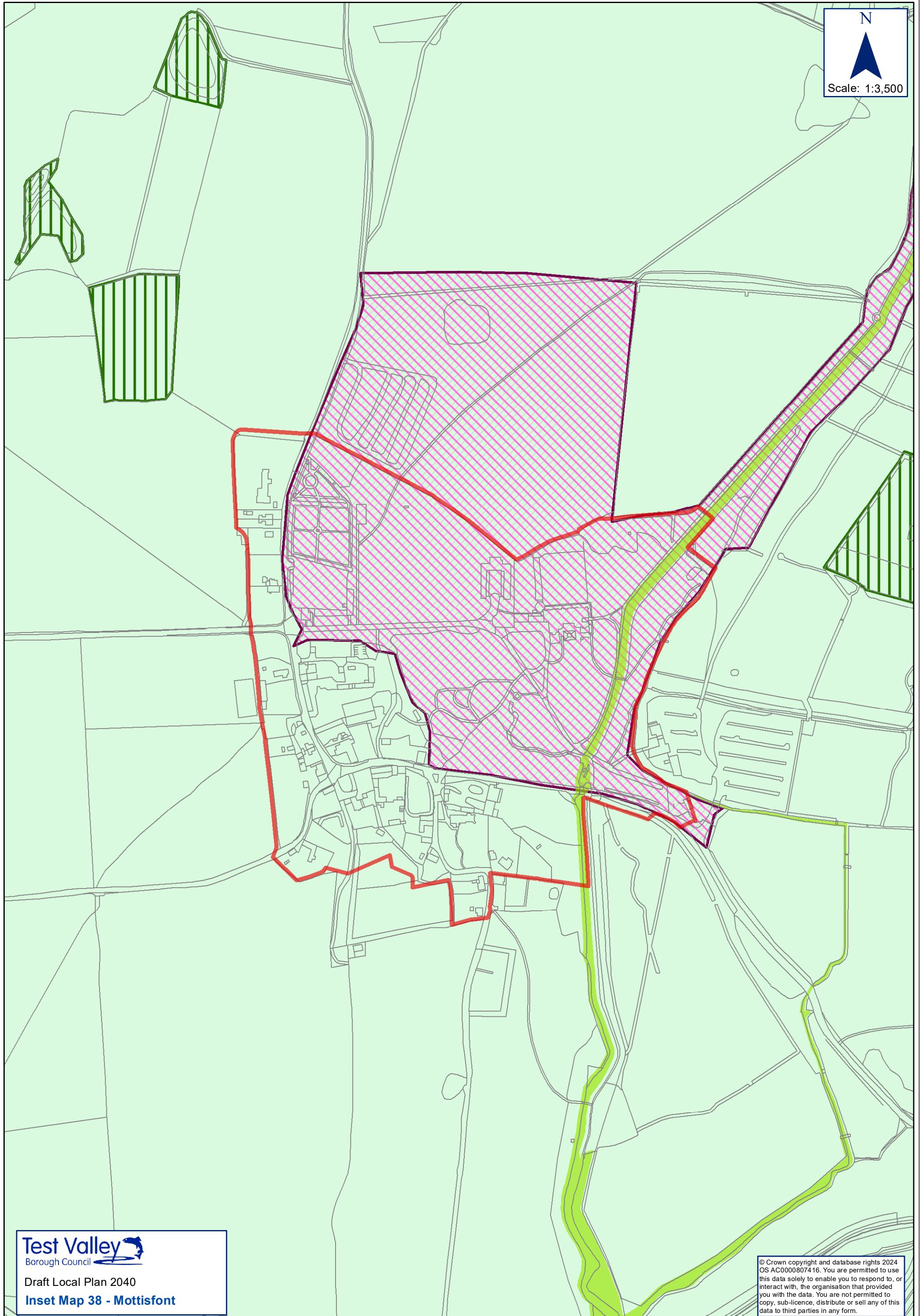
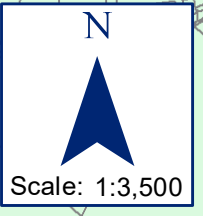
Scale: 1:3,800

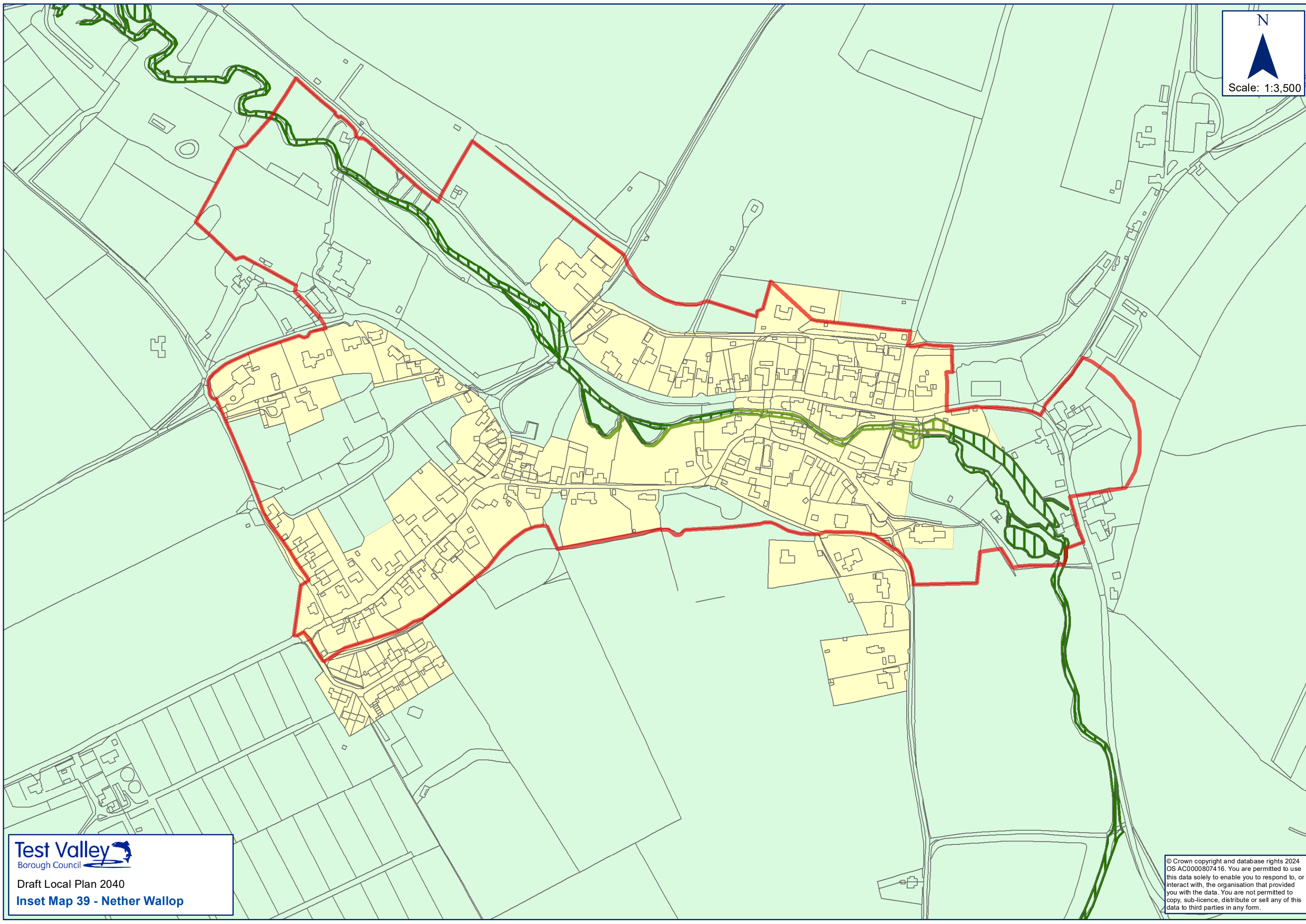
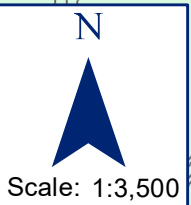
© Crown copyright and database rights 2024
OS AC0000807416. You are permitted to use
this data solely to enable you to respond to, or
interact with, the organisation that provided
you with the data. You are not permitted to
copy, sub-licence, distribute or sell any of this
data to third parties in any form.

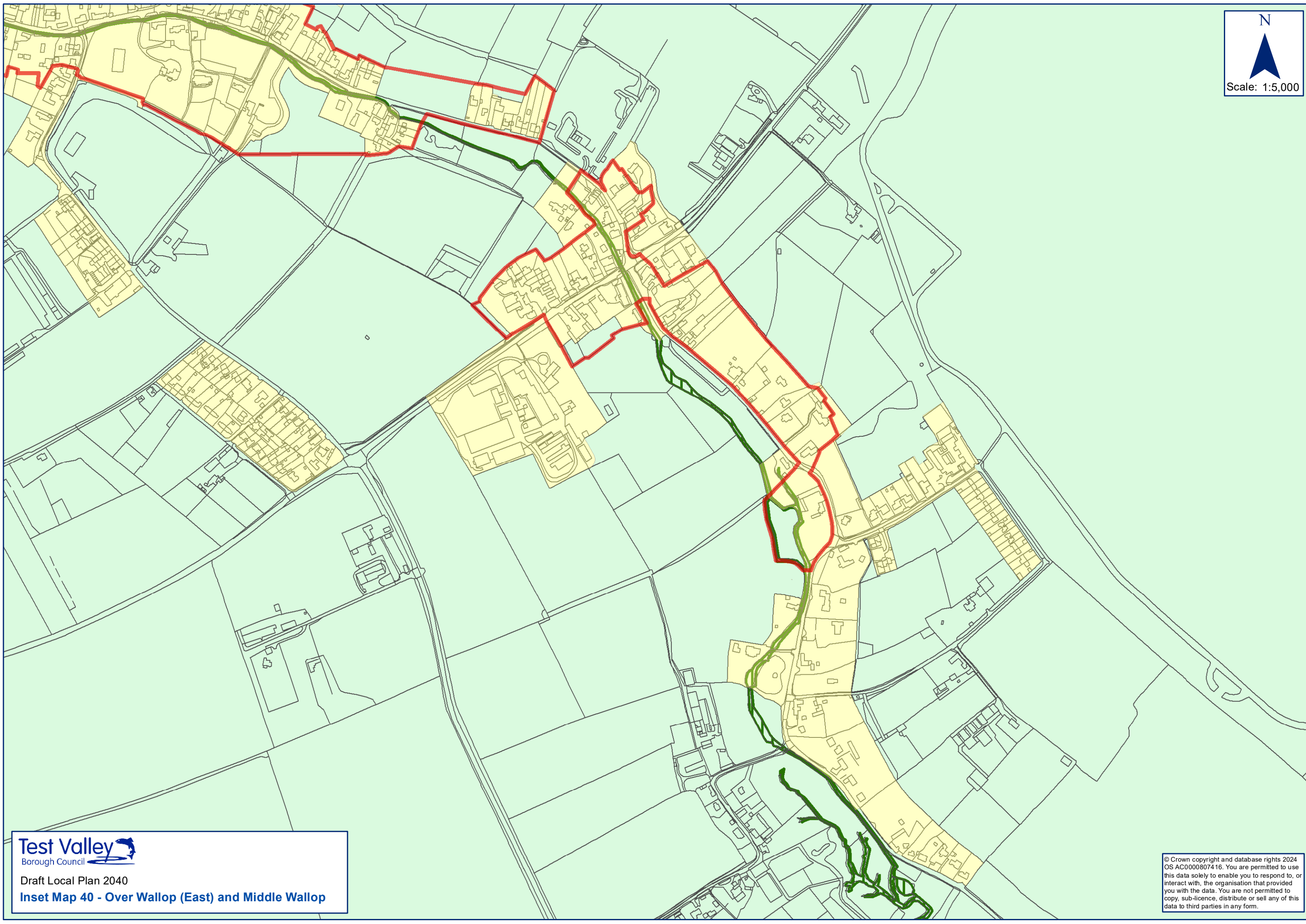



INSET MAP 48





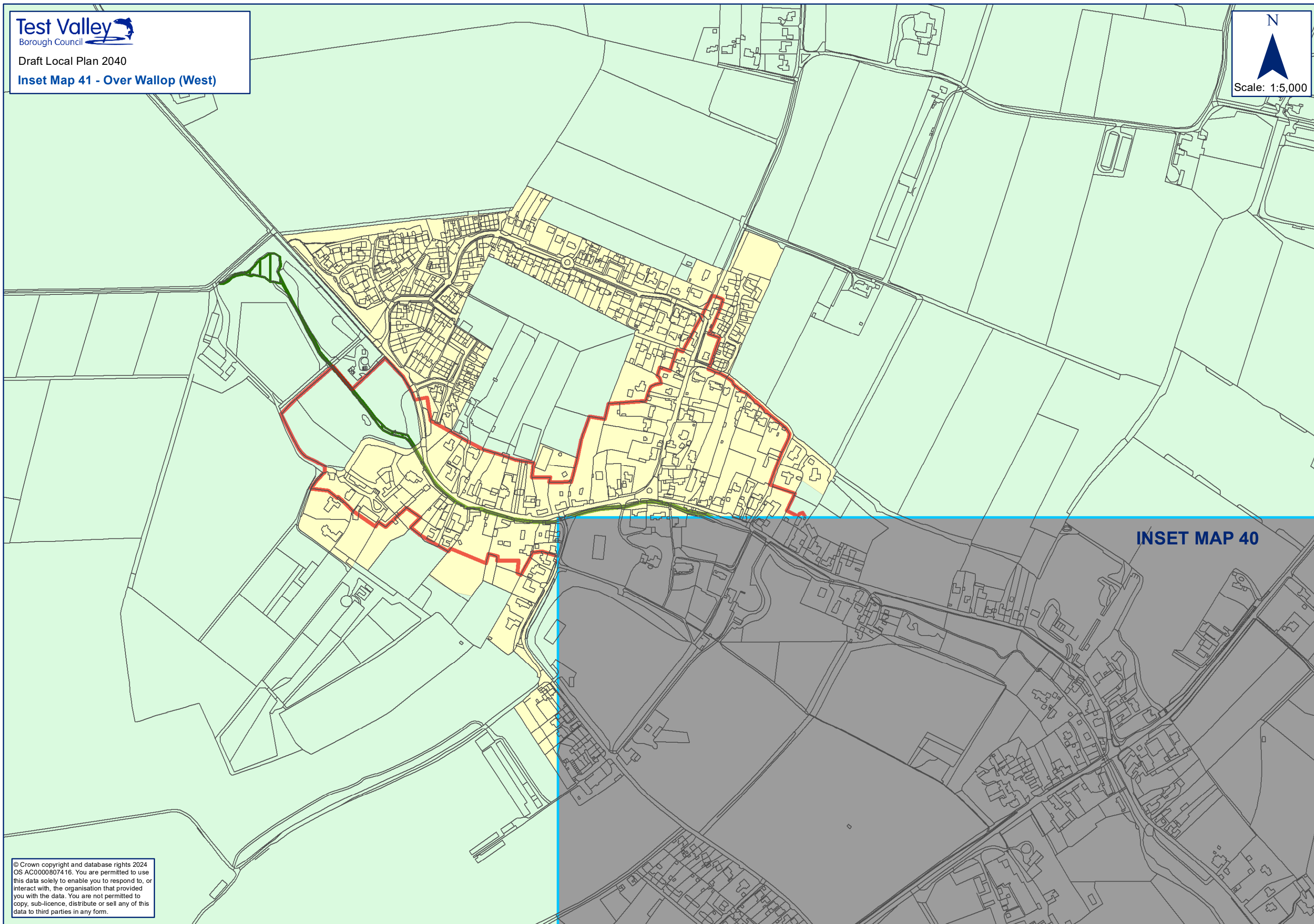


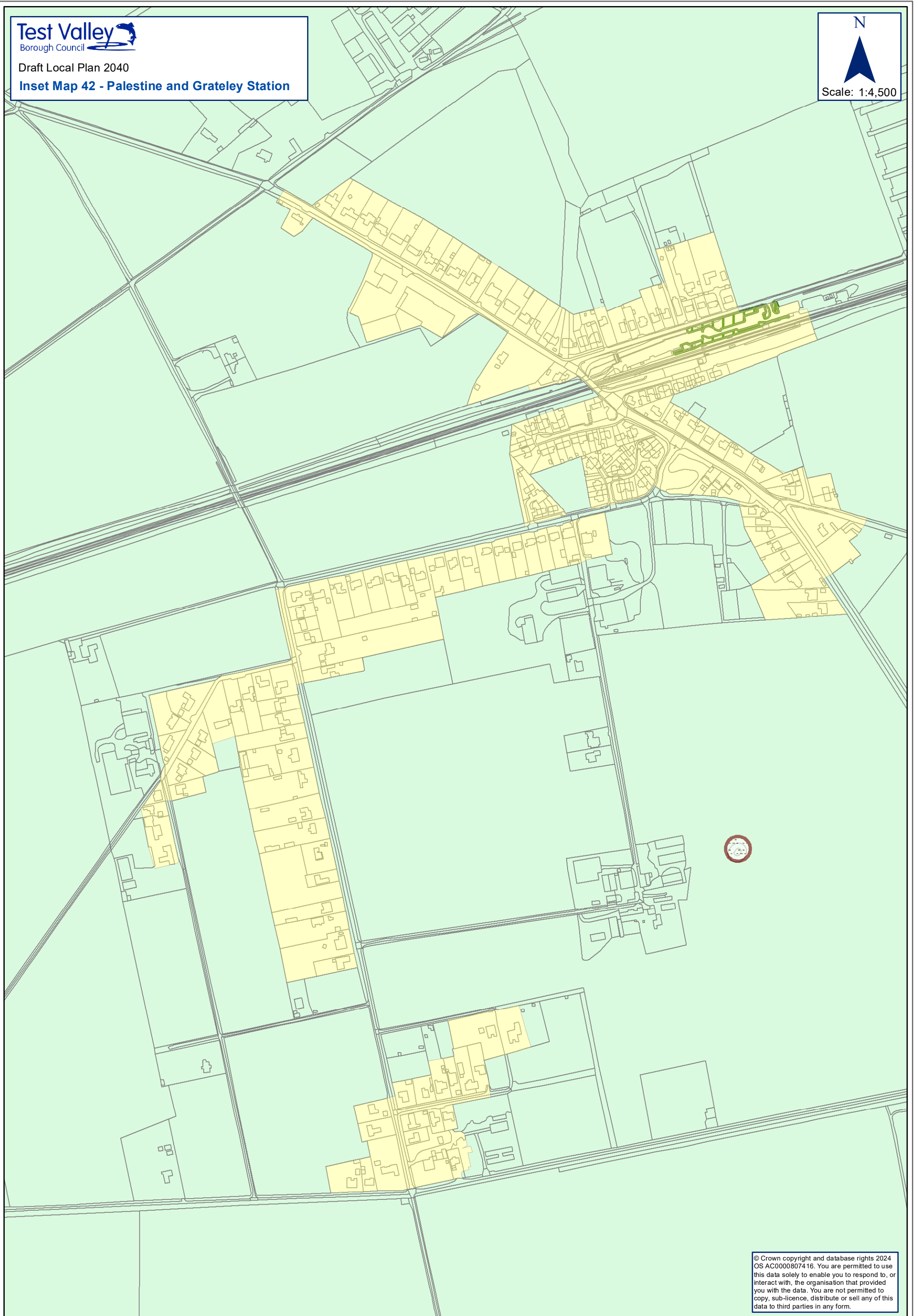


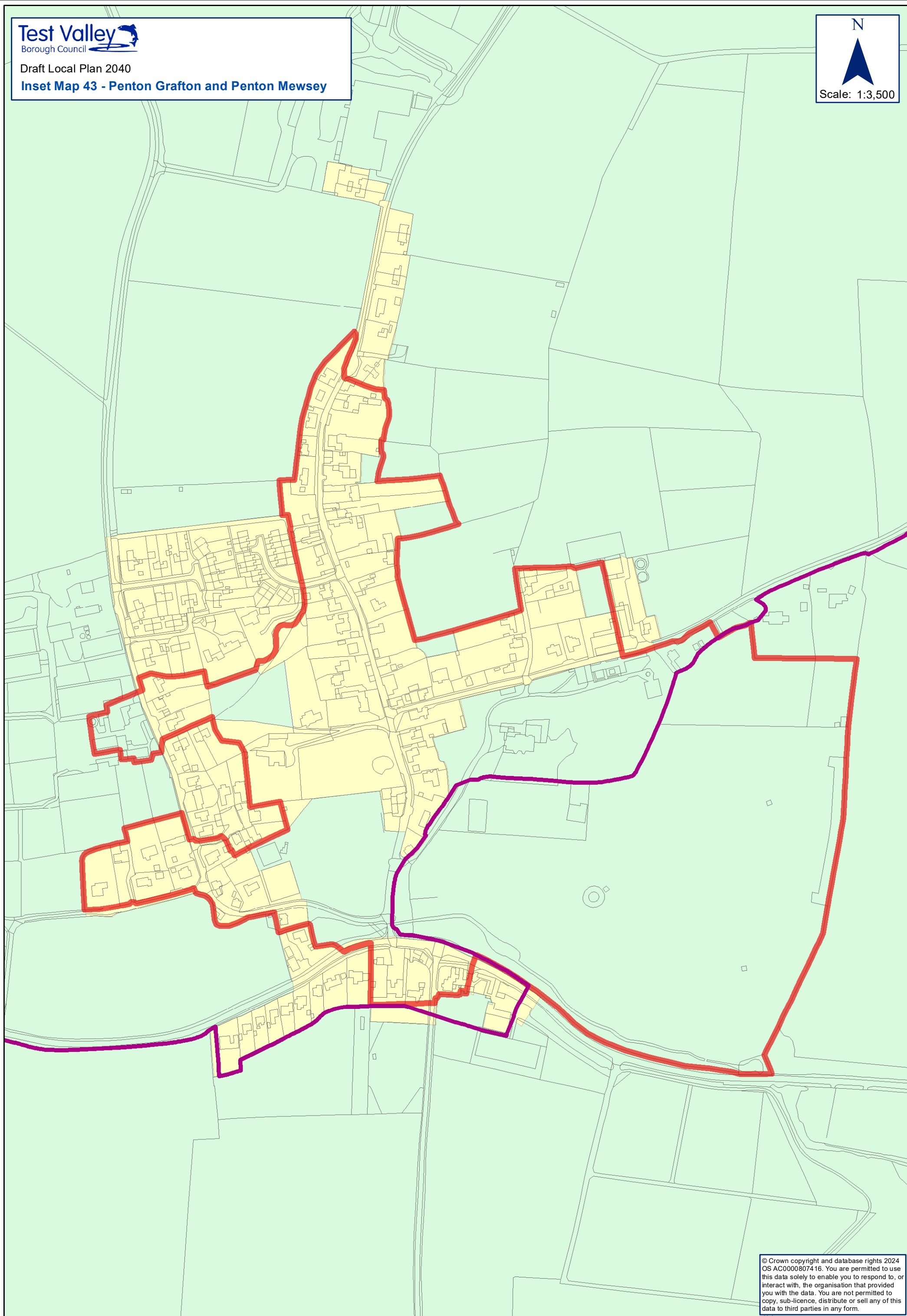
Draft Local Plan 2040

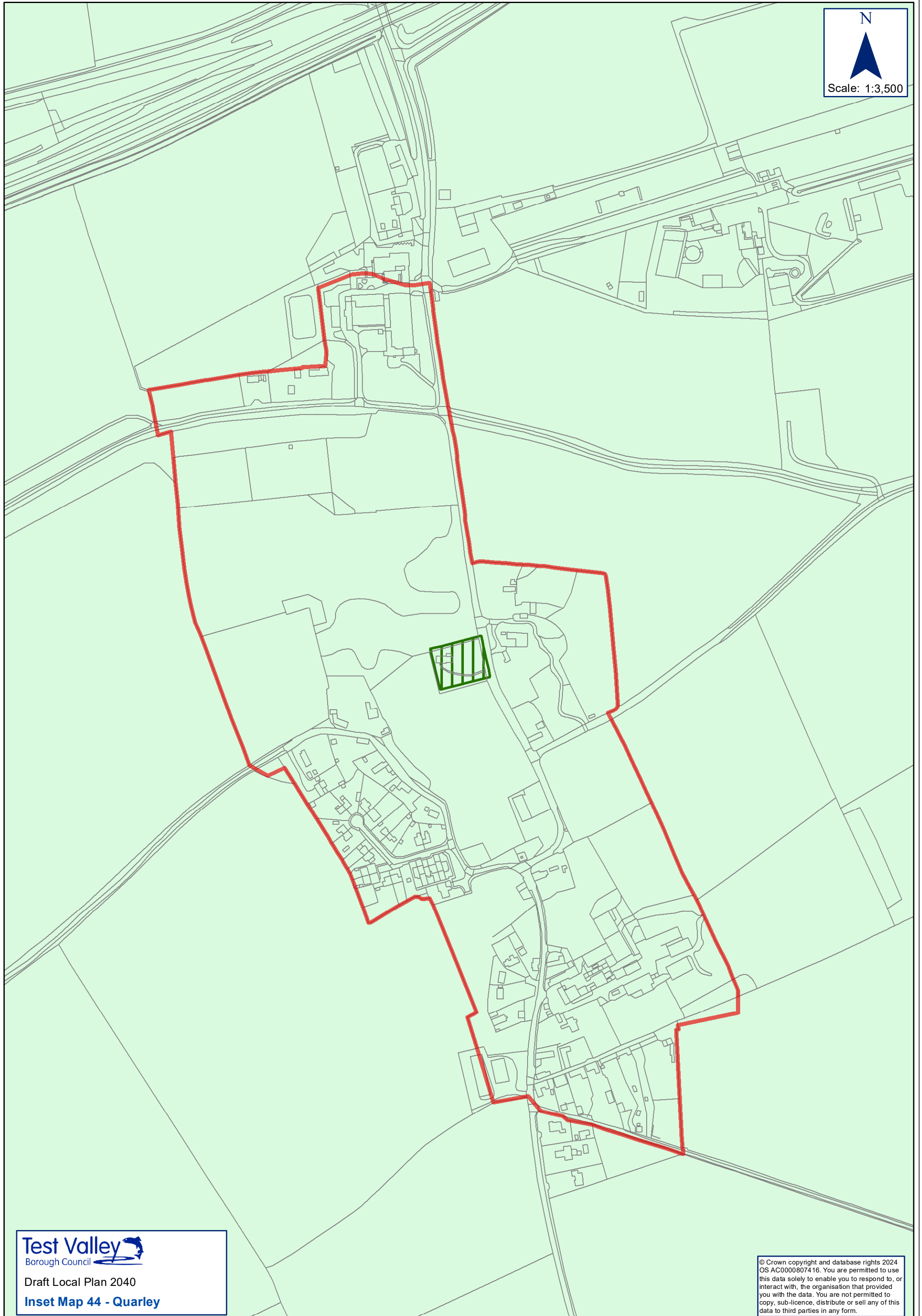
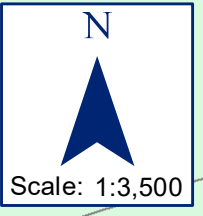
Inset Map 40 - Over Wallop (East) and Middle Wallop

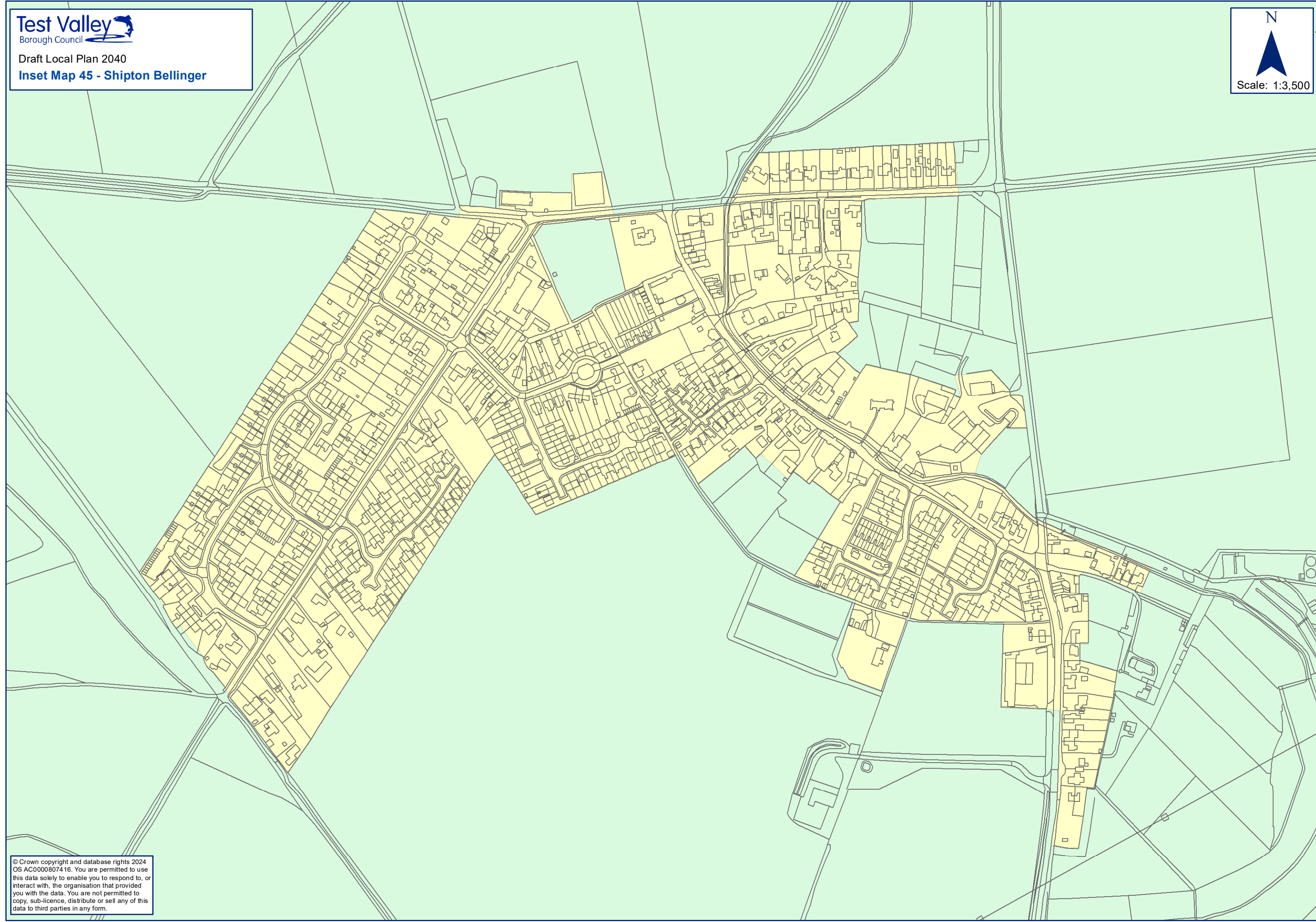
© Crown copyright and database rights 2024
OS AC000807416. You are permitted to use
this data solely to enable you to respond to, or
interact with, the organisation that provided
you with the data. You are not permitted to
copy, sub-licence, distribute or sell any of this
data to third parties in any form.

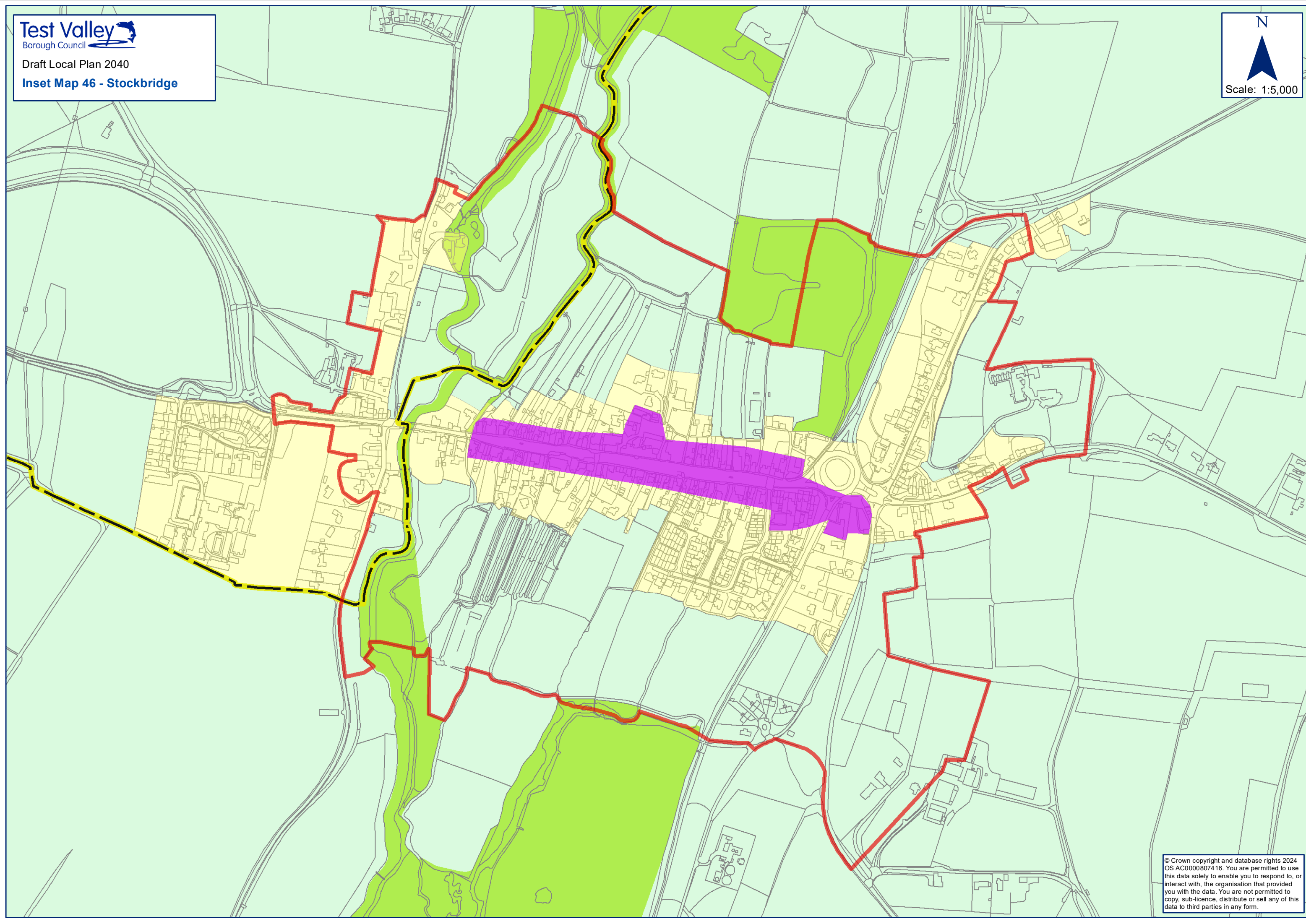








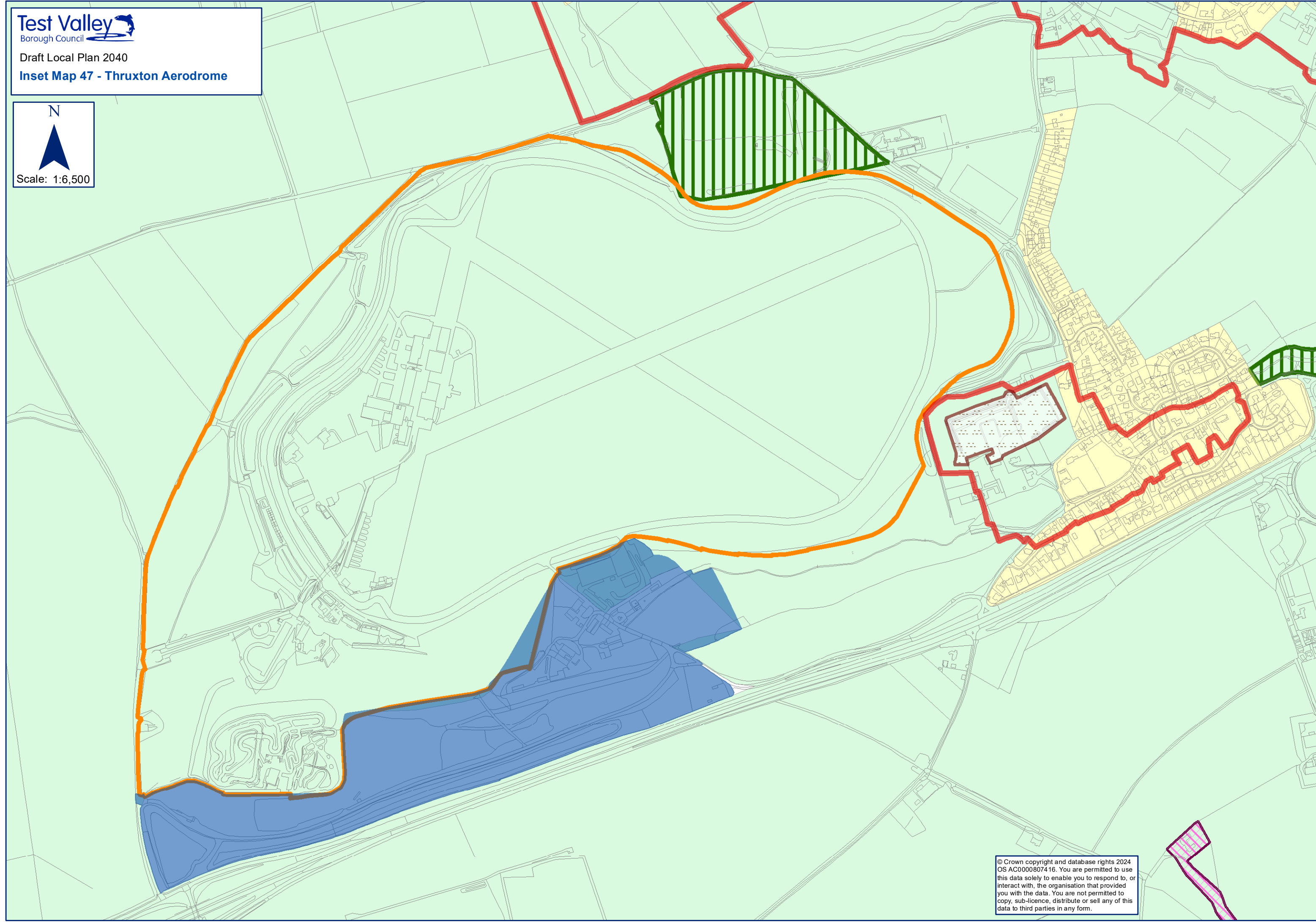


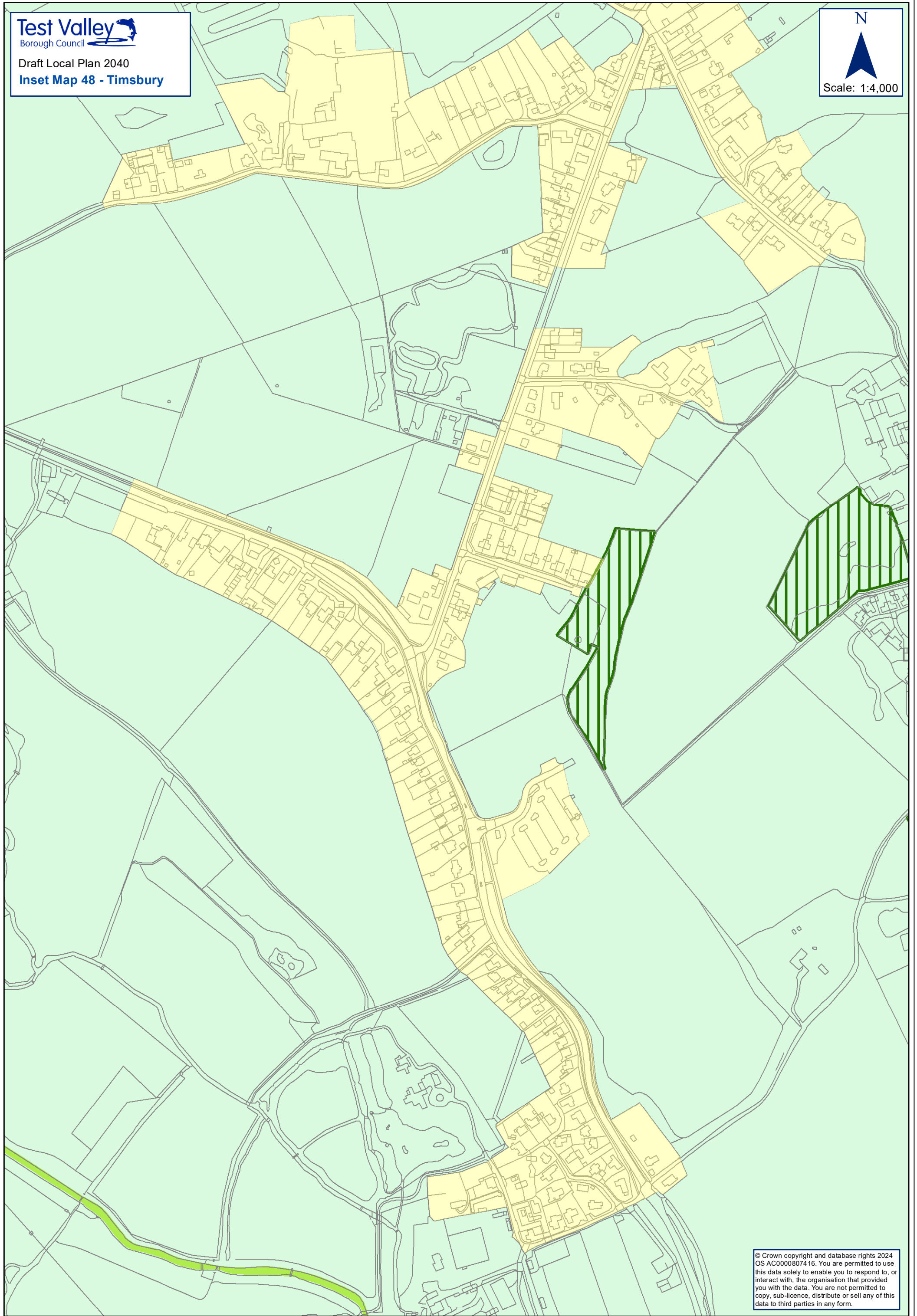


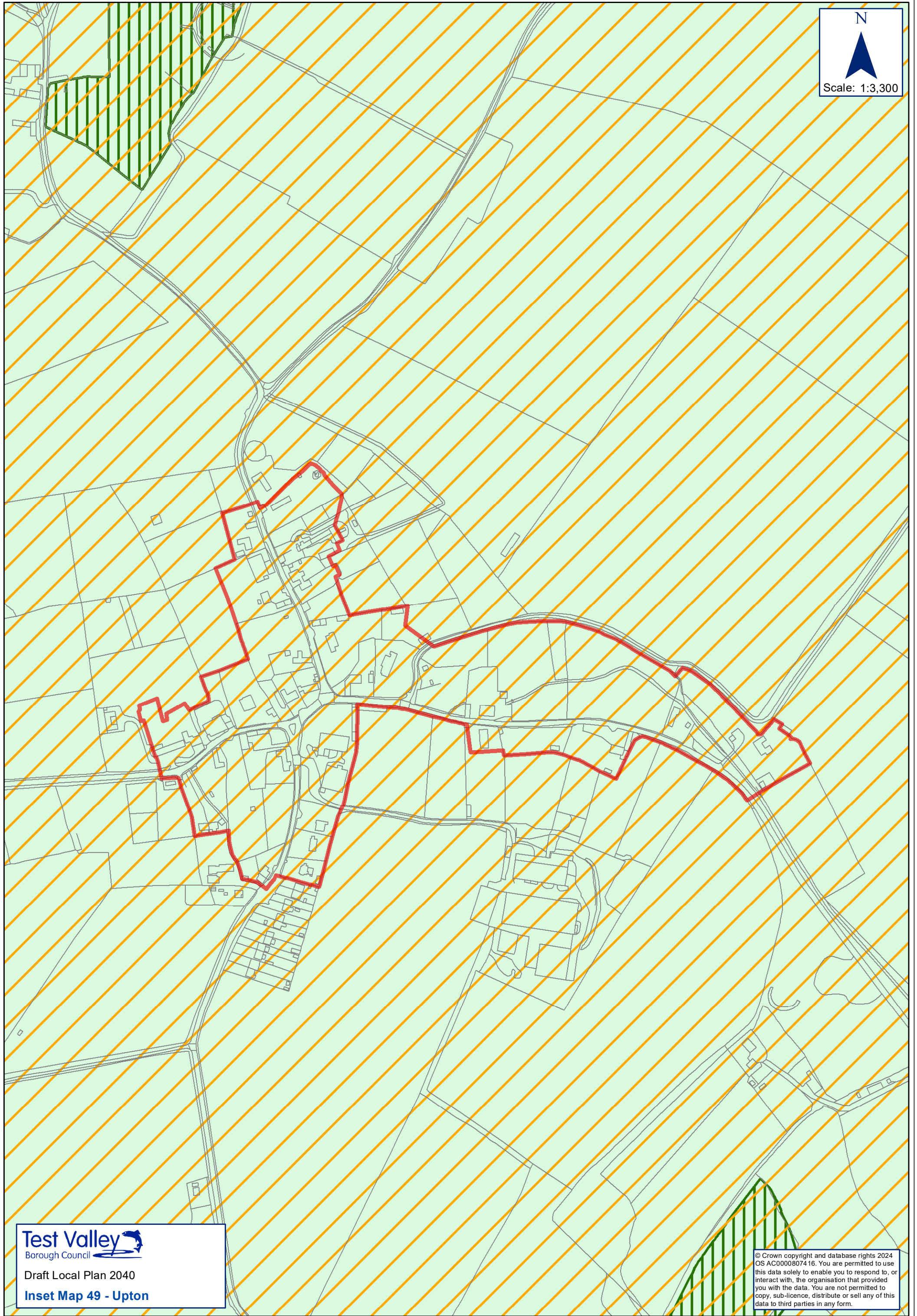
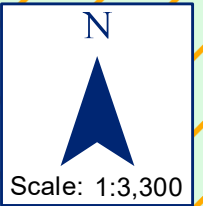
N

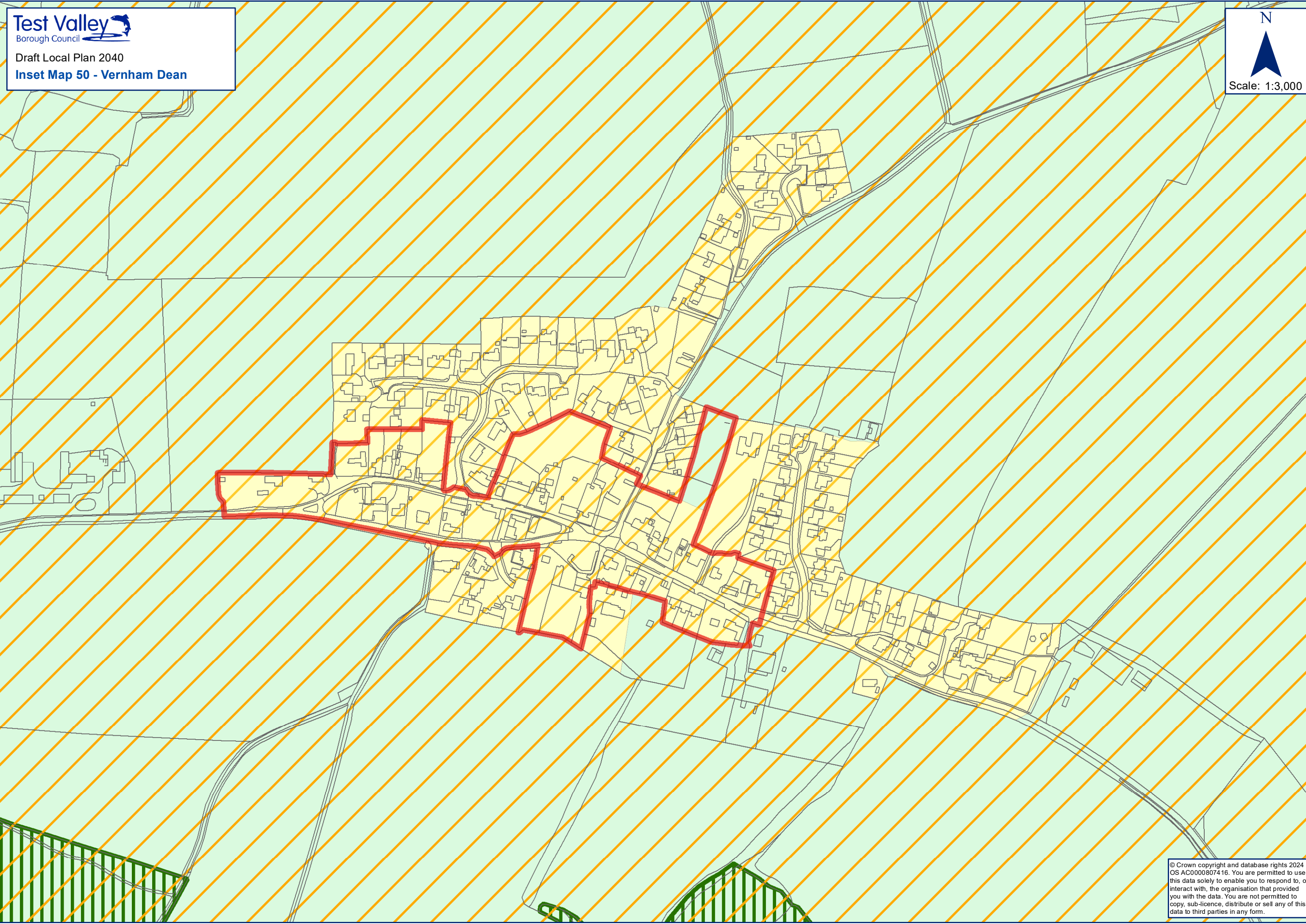


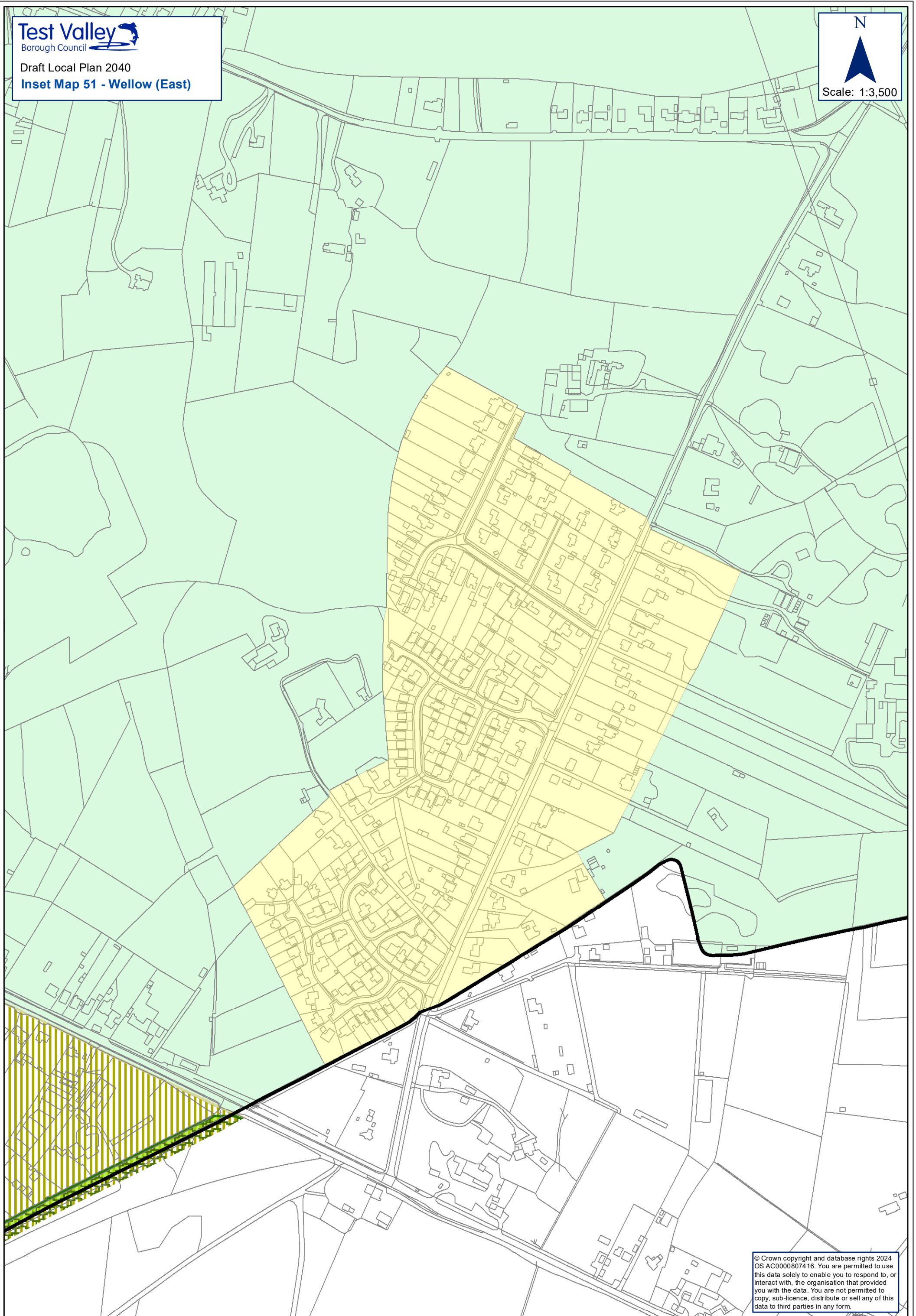
Scale: 1:6,500











© Crown copyright and database rights 2024
OS AC0000807416. You are permitted to use
this data solely to enable you to respond to, or
interact with, the organisation that provided
you with the data. You are not permitted to
copy, sub-licence, distribute or sell any of this
data to third parties in any form.

