

**Test Valley**  
Borough Council

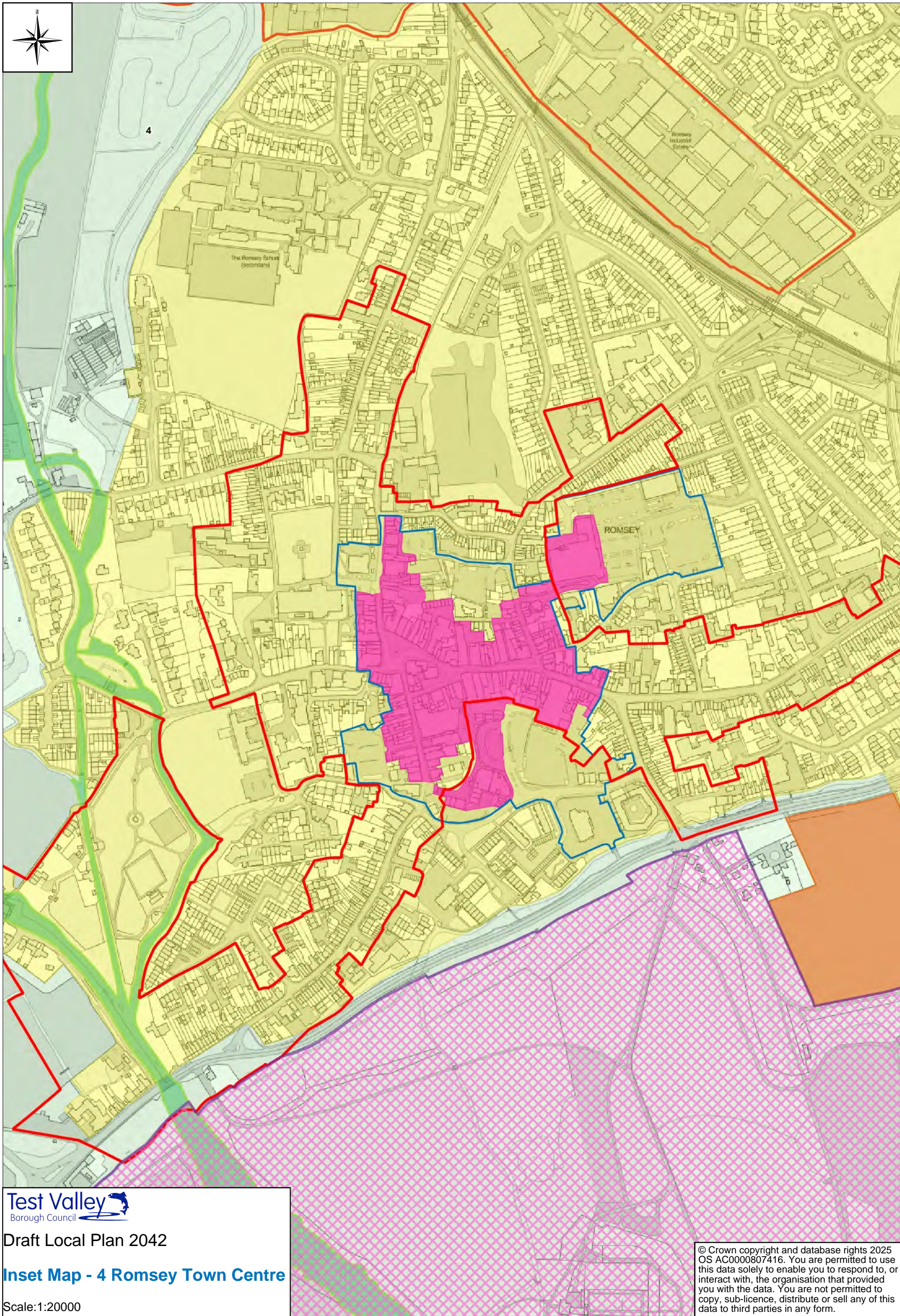
Draft Local Plan 2042

**Inset Map - 3 Romsey, North Baddesley and Valley Park**

Scale:1:22000

© Crown copyright and database rights 2025  
OS AC0000807416. You are permitted to use  
this data solely to enable you to respond to, or  
interact with, the organisation that provided  
you with the data. You are not permitted to  
copy, sub-licence, distribute or sell any of this  
data to third parties in any form.





Test Valley  
Borough Council

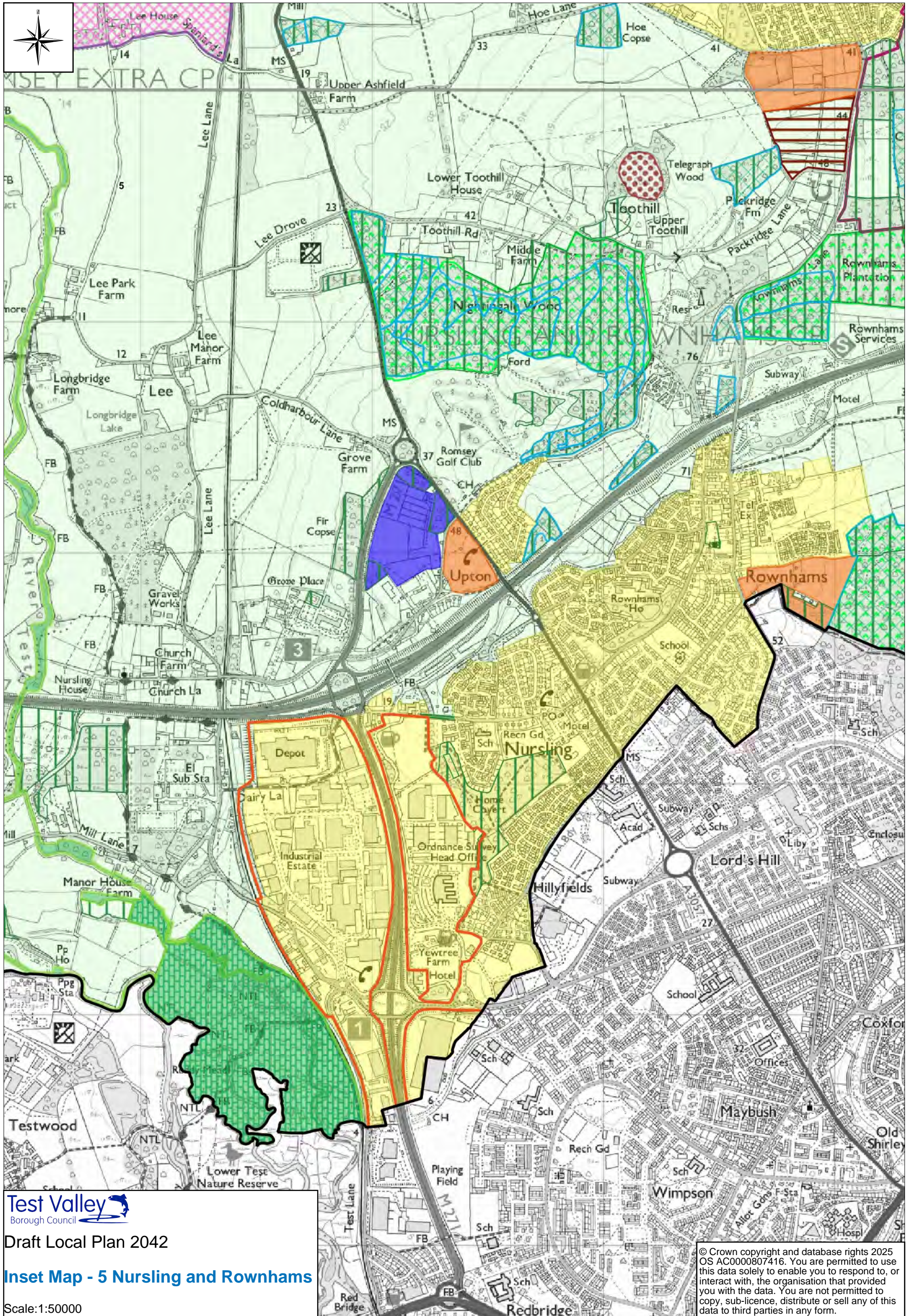
Draft Local Plan 2042

**Inset Map - 4 Romsey Town Centre**

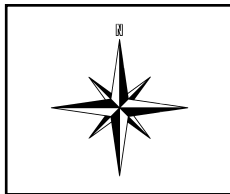
Scale:1:20000

© Crown copyright and database rights 2025  
OS AC0000807416. You are permitted to use  
this data solely to enable you to respond to, or  
interact with, the organisation that provided  
you with the data. You are not permitted to  
copy, sub-licence, distribute or sell any of this  
data to third parties in any form.









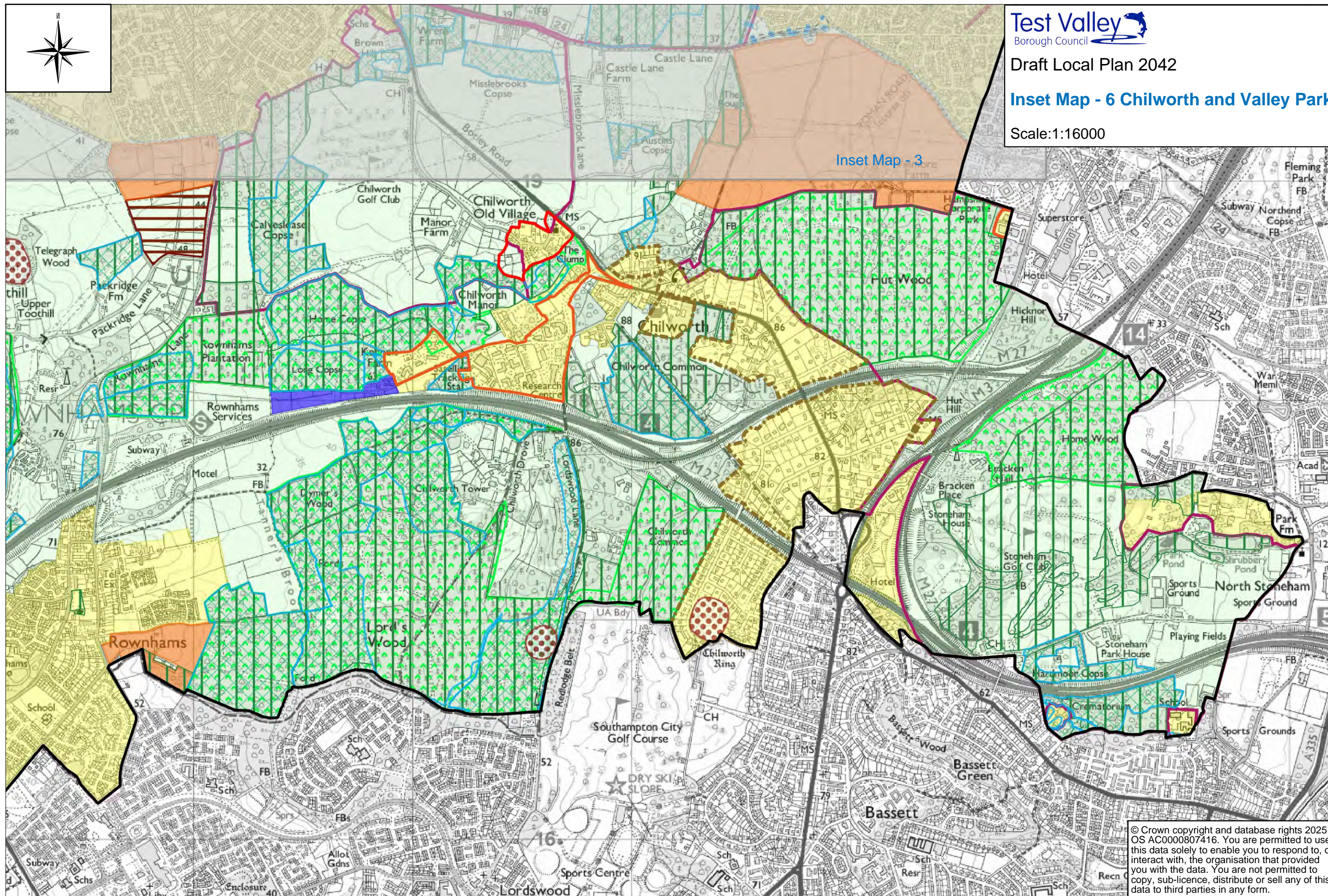
**Test Valley**  
Borough Council 

Draft Local Plan 2042

### Inset Map - 6 Chilworth and Valley Park

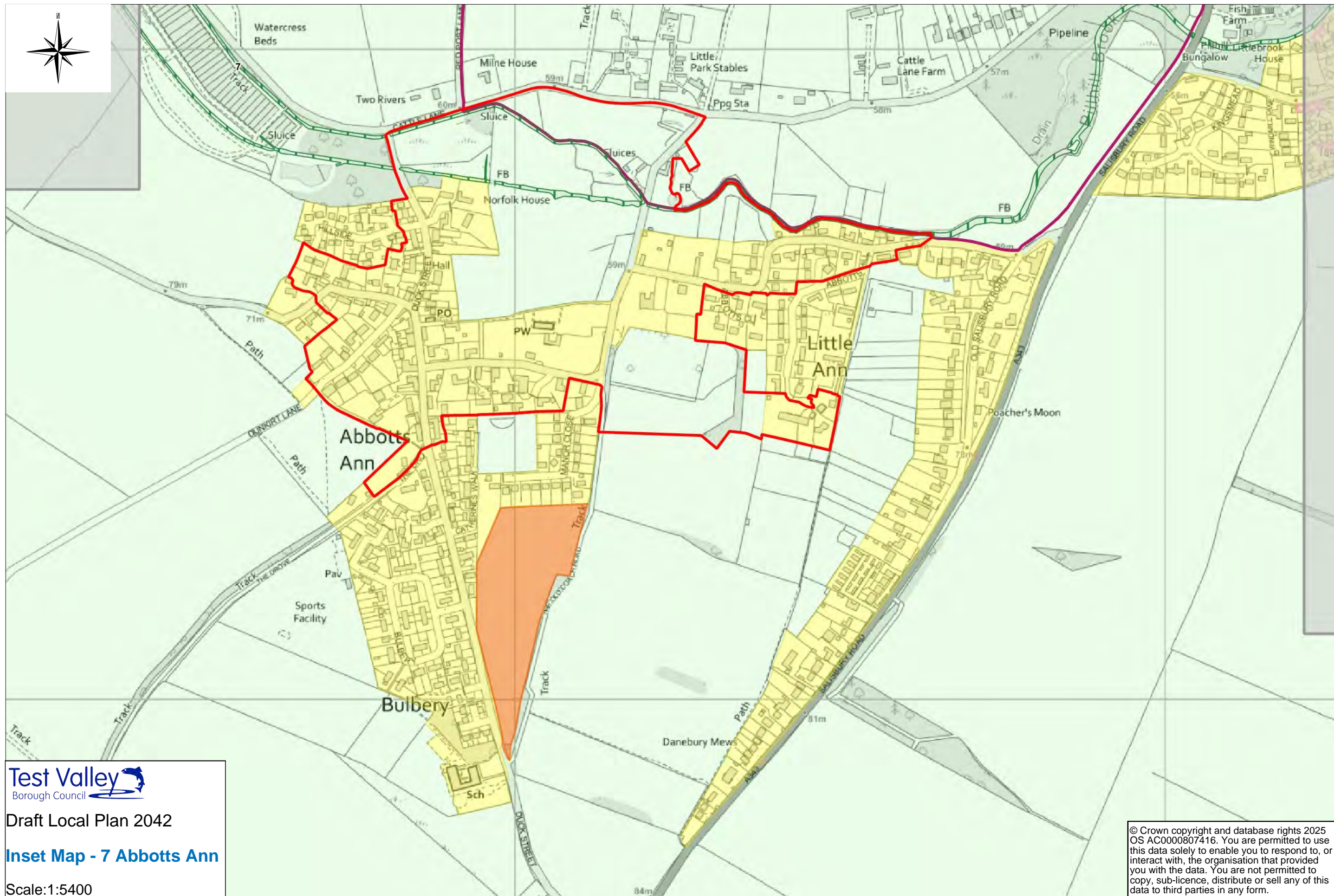
Scale:1:16000

### Inset Map - 3

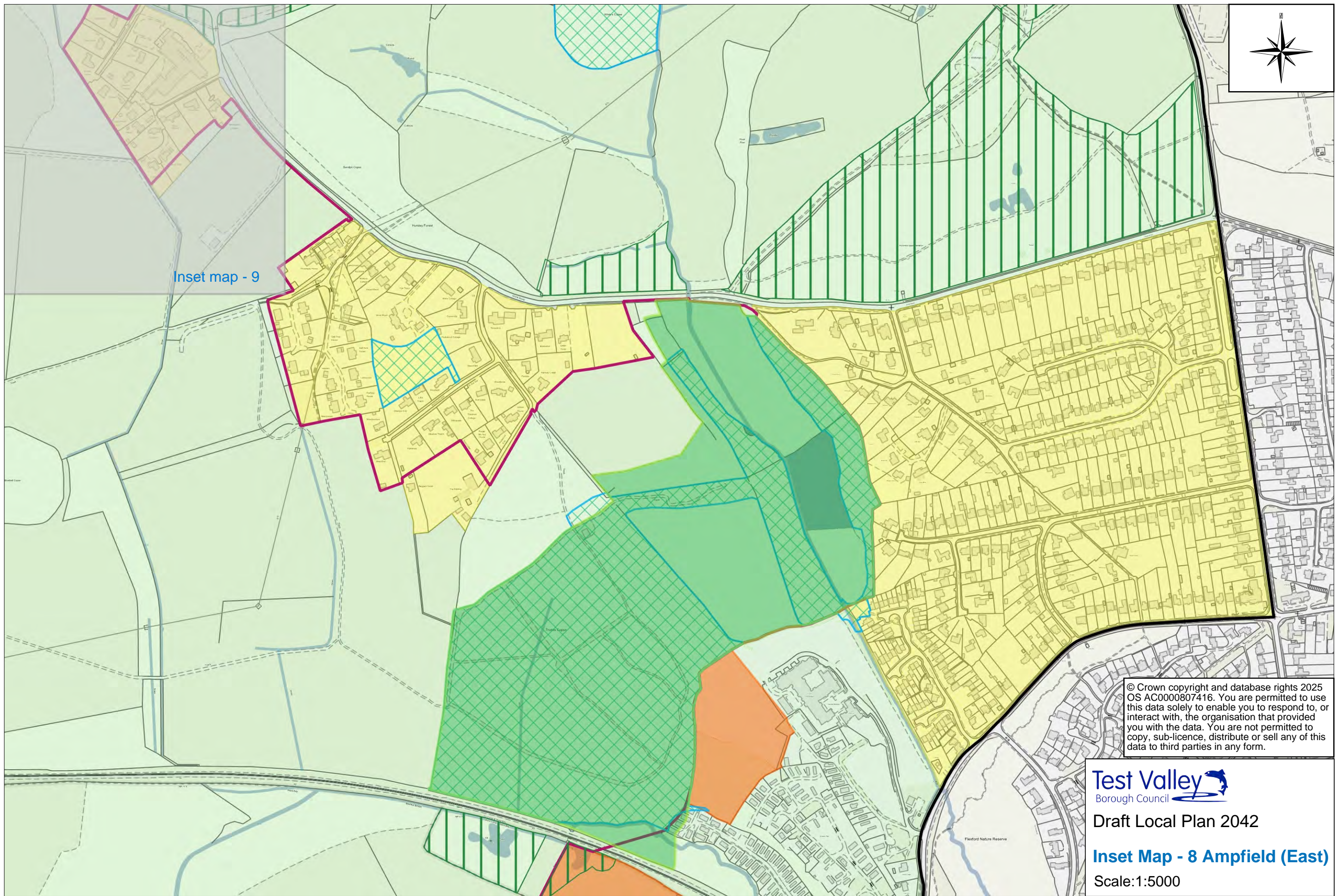


© Crown copyright and database rights 2025  
OS AC0000807416. You are permitted to use  
this data solely to enable you to respond to, or  
interact with, the organisation that provided  
you with the data. You are not permitted to  
copy, sub-licence, distribute or sell any of this  
data to third parties in any form.

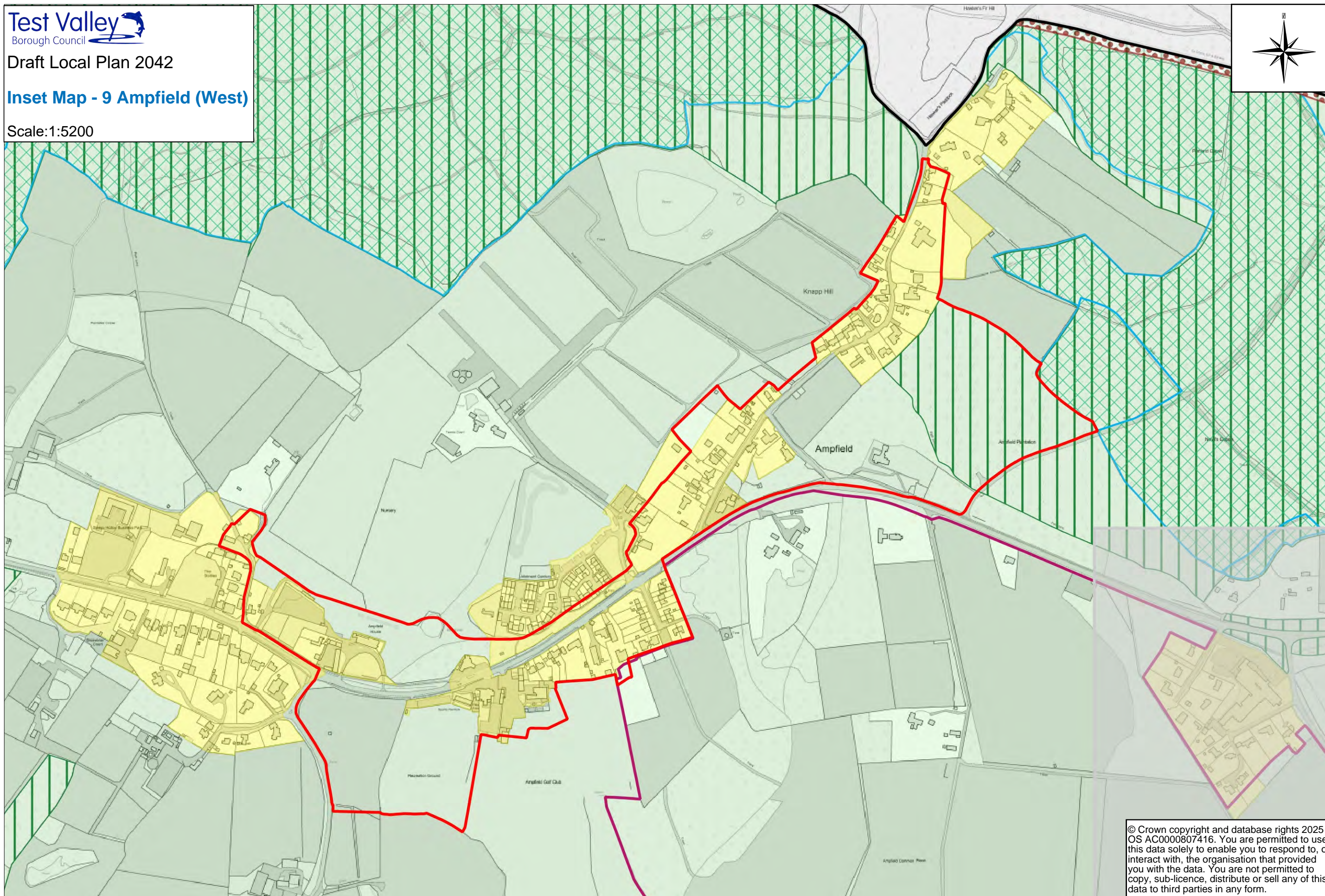




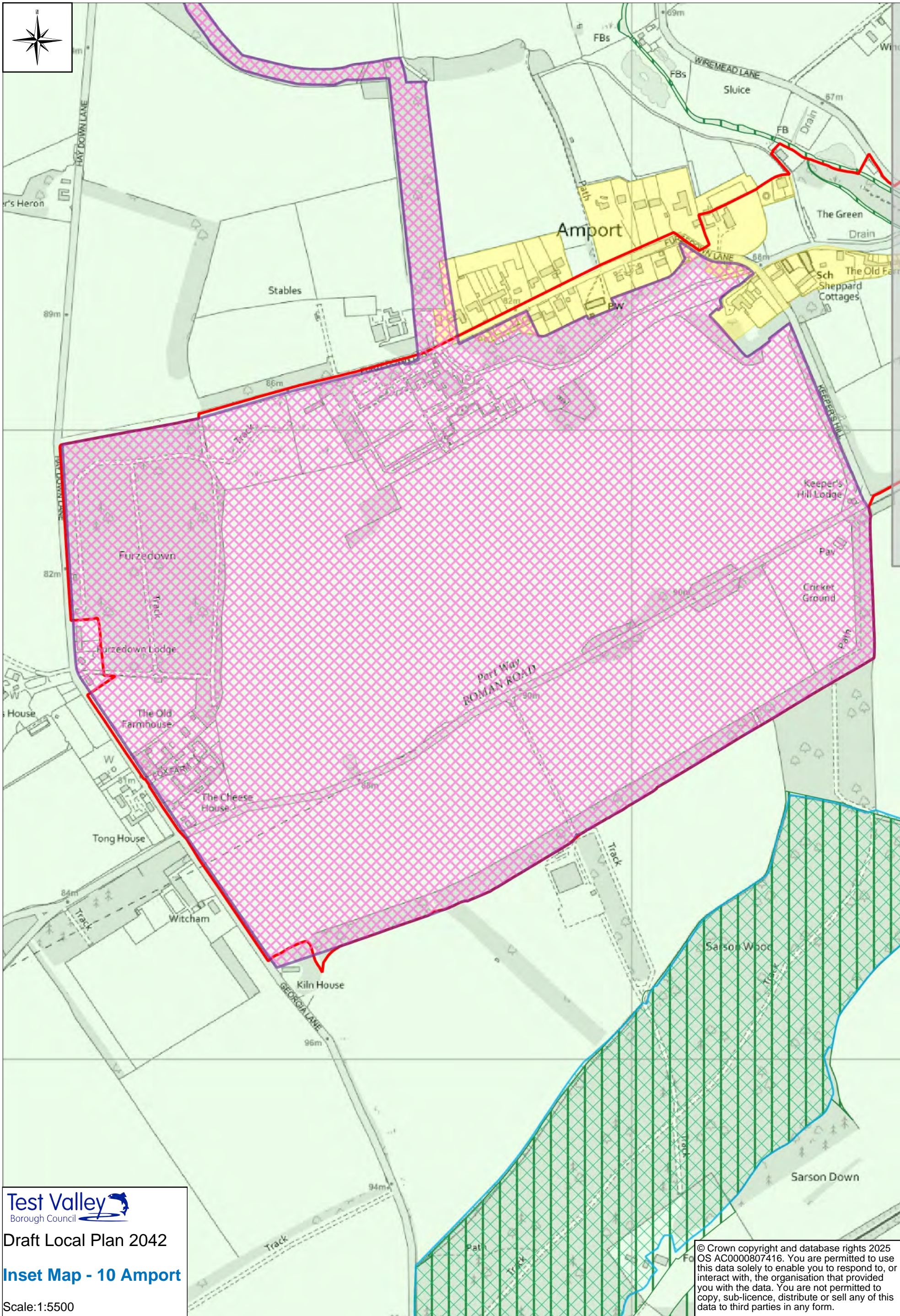




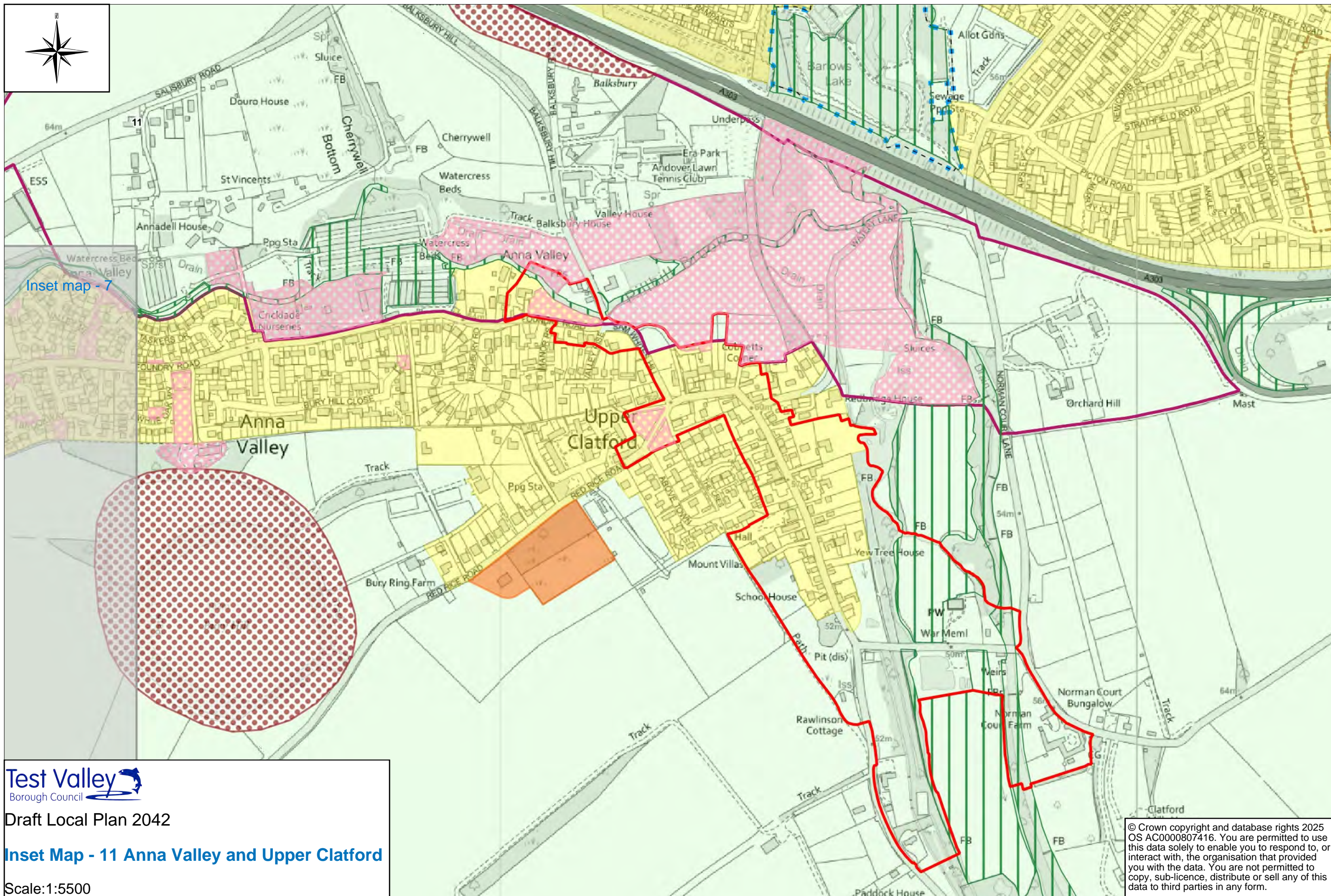




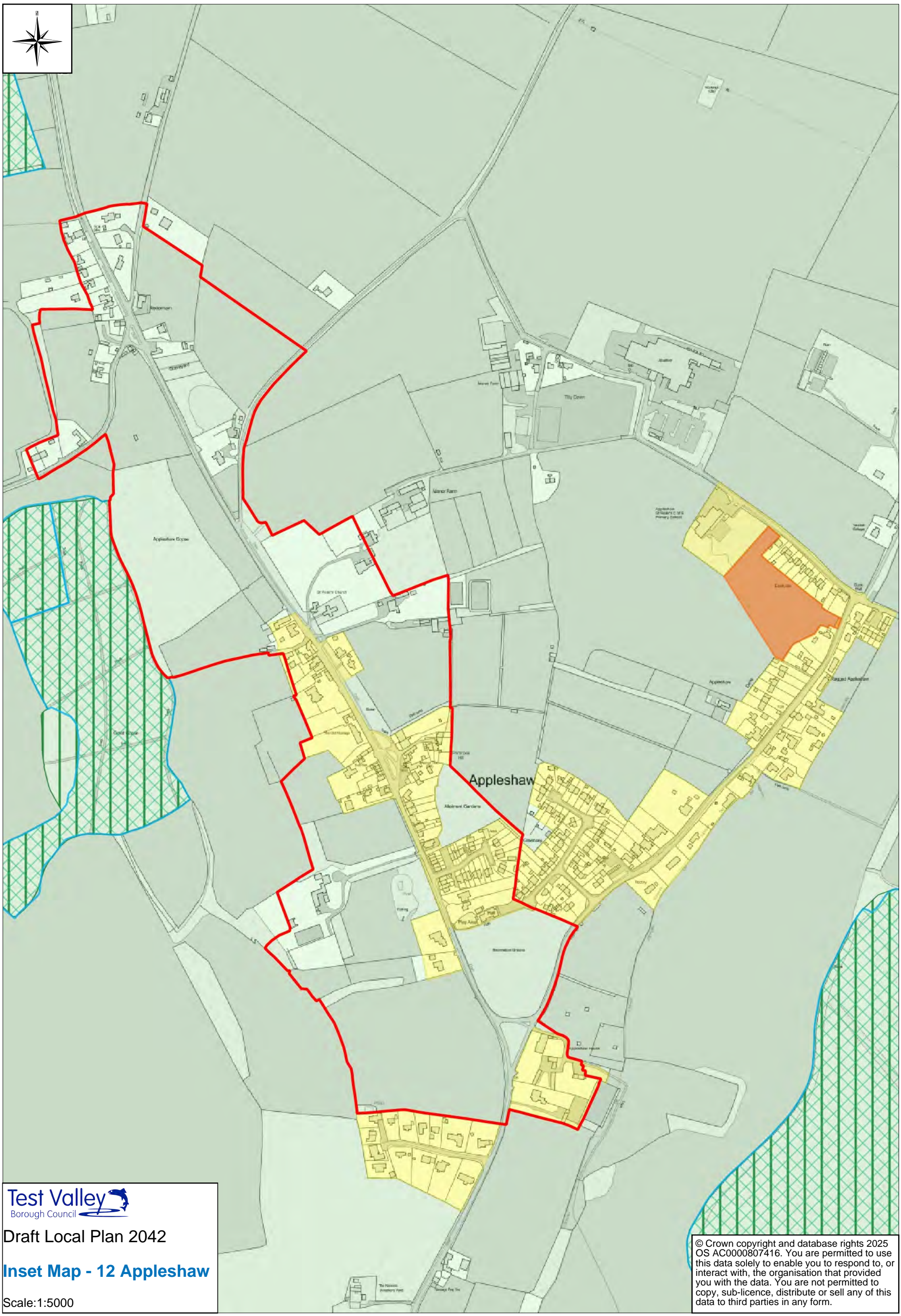








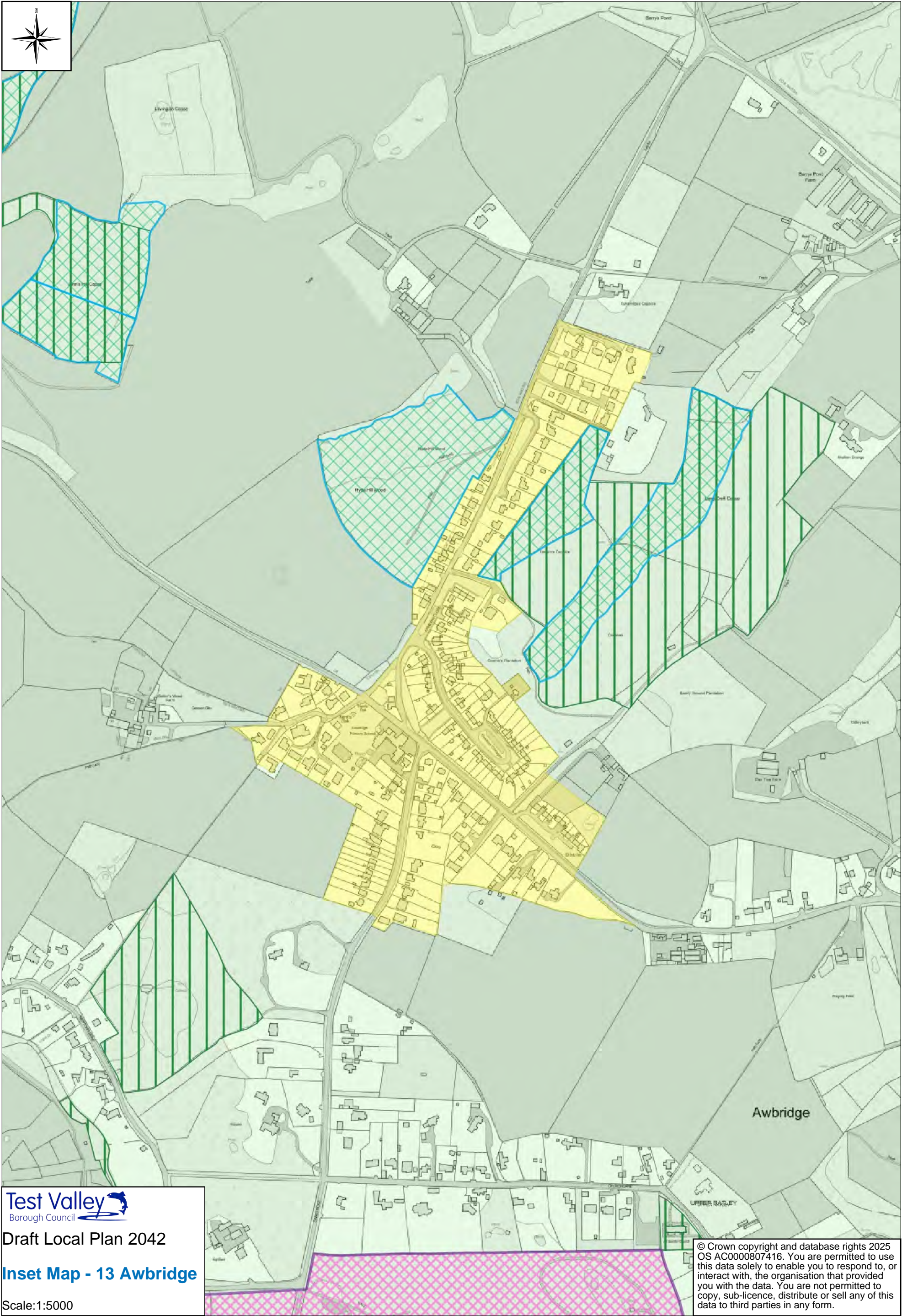




Scale:1:5000

© Crown copyright and database rights 2025  
OS AC0000807416. You are permitted to use  
this data solely to enable you to respond to, or  
interact with, the organisation that provided  
you with the data. You are not permitted to  
copy, sub-licence, distribute or sell any of this  
data to third parties in any form.





**Test Valley**  
Borough Council

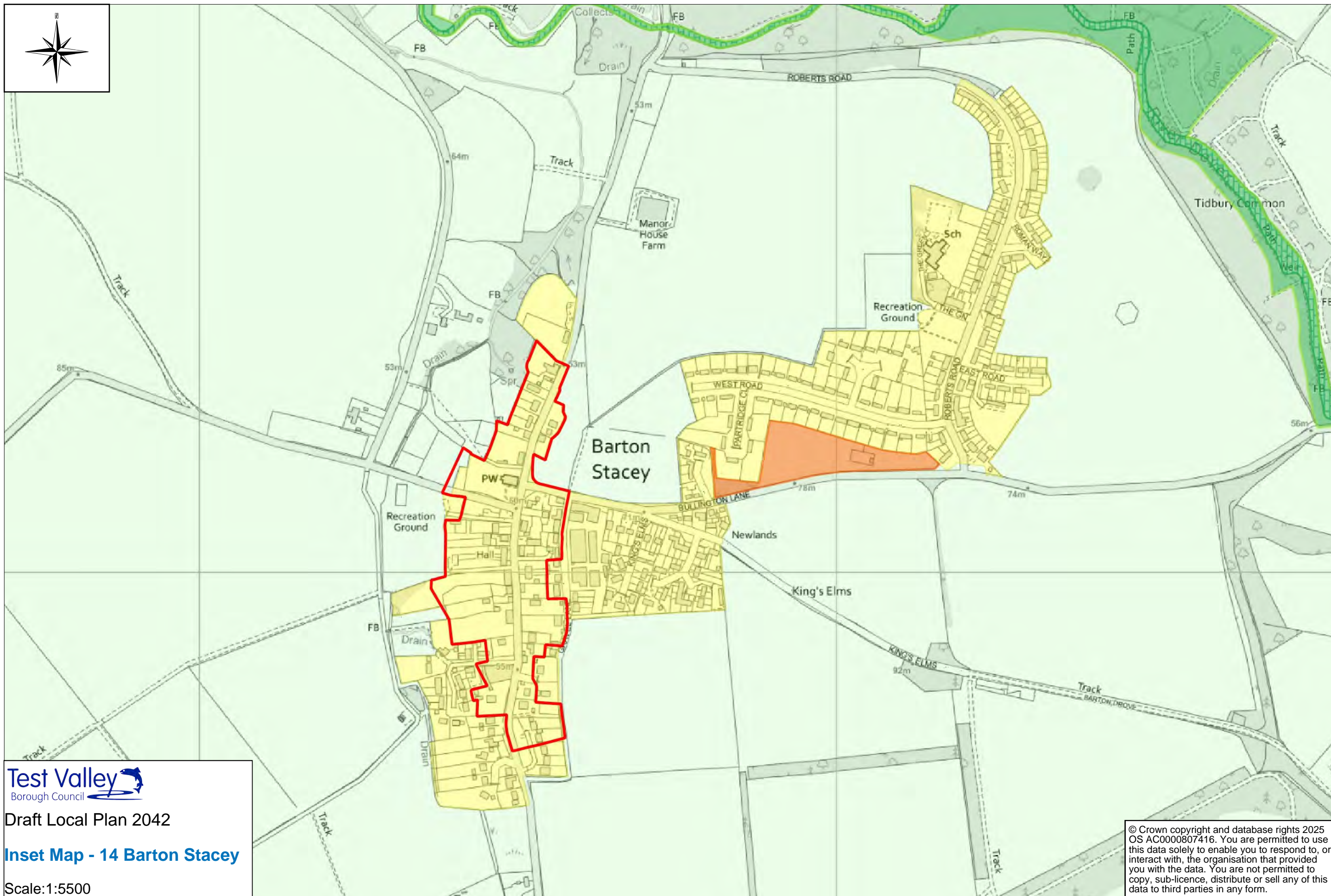
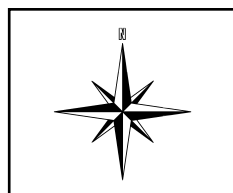
Draft Local Plan 2042

**Inset Map - 13 Awbridge**

Scale: 1:5000

© Crown copyright and database rights 2025  
OS AC0000807416. You are permitted to use  
this data solely to enable you to respond to, or  
interact with, the organisation that provided  
you with the data. You are not permitted to  
copy, sub-licence, distribute or sell any of this  
data to third parties in any form.





**Test Valley**  
Borough Council

Draft Local Plan 2042

**Inset Map - 14 Barton Stacey**

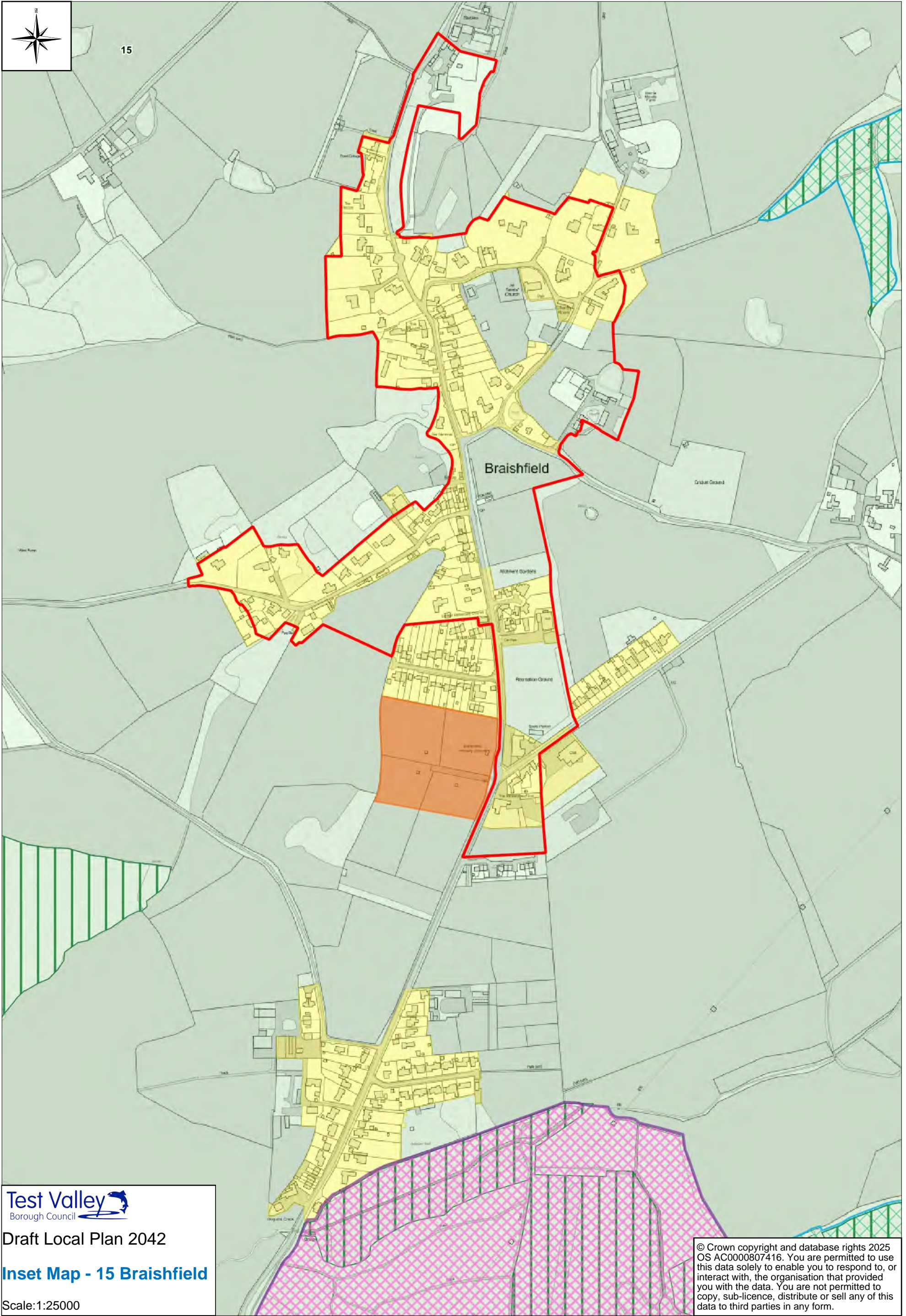
Scale:1:5500

© Crown copyright and database rights 2025  
OS AC0000807416. You are permitted to use  
this data solely to enable you to respond to, or  
interact with, the organisation that provided  
you with the data. You are not permitted to  
copy, sub-licence, distribute or sell any of this  
data to third parties in any form.





15



**Test Valley**  
Borough Council

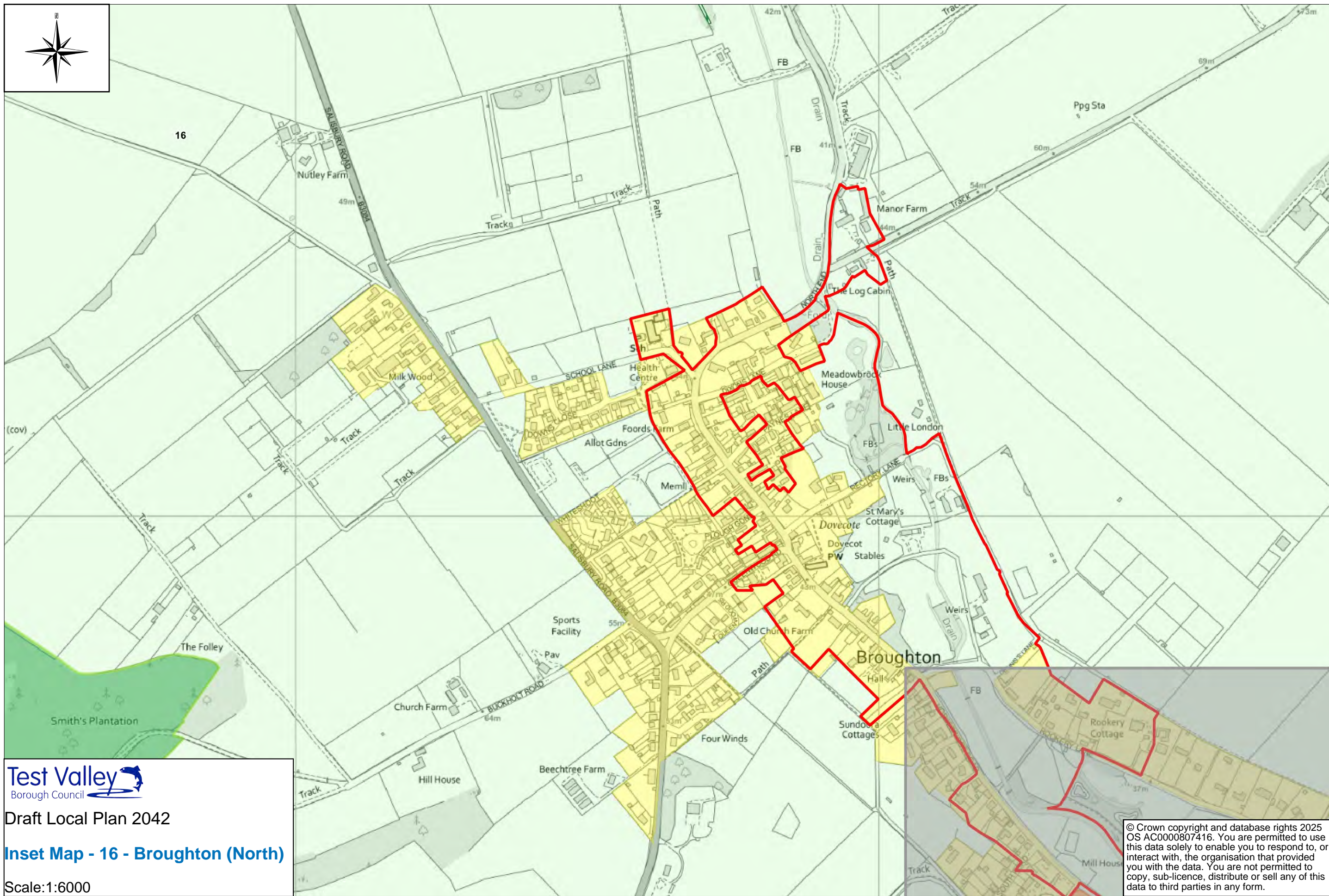
Draft Local Plan 2042

**Inset Map - 15 Braishfield**

Scale:1:25000

© Crown copyright and database rights 2025  
OS AC0000807416. You are permitted to use  
this data solely to enable you to respond to,  
or interact with, the organisation that provided  
you with the data. You are not permitted to  
copy, sub-licence, distribute or sell any of this  
data to third parties in any form.

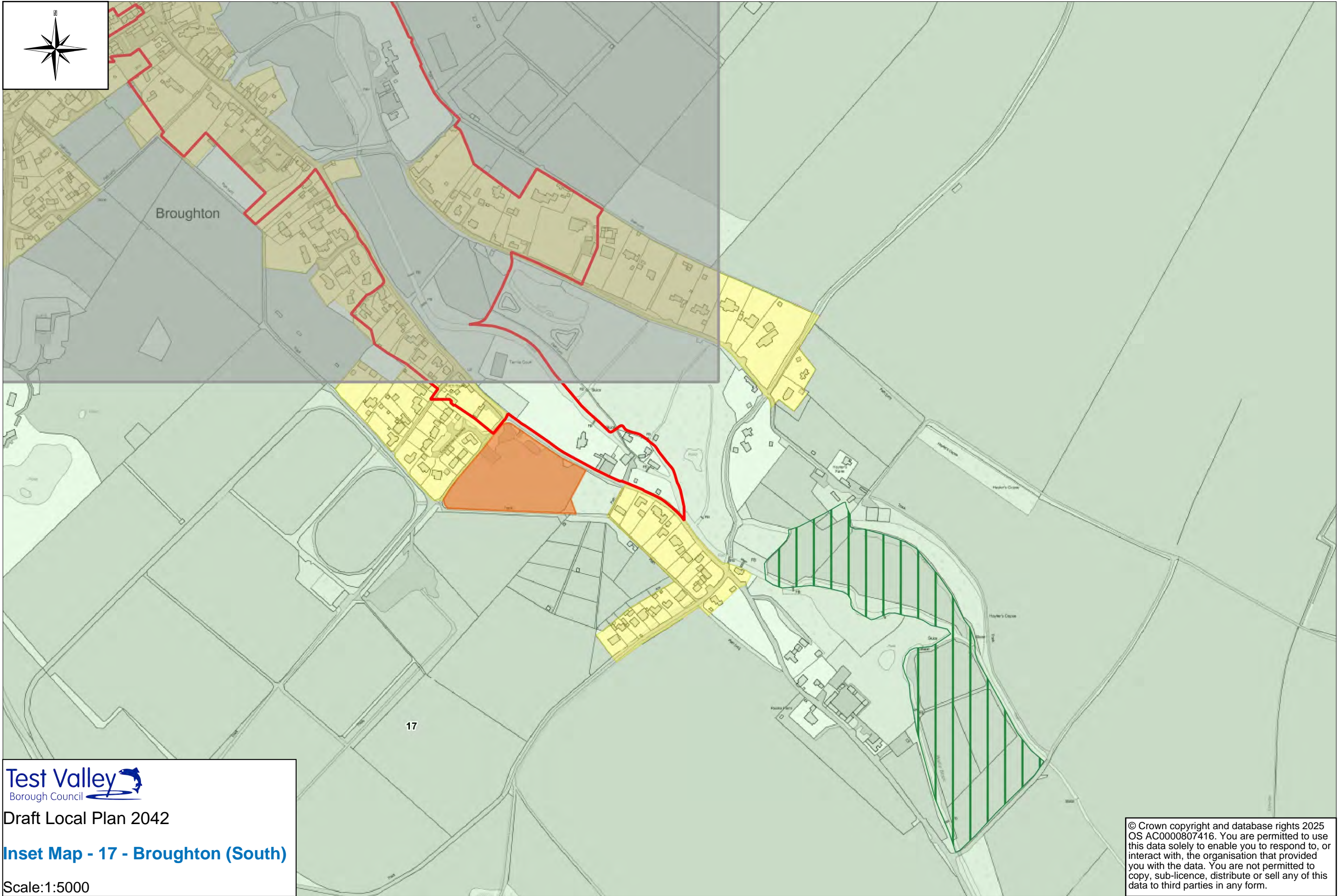
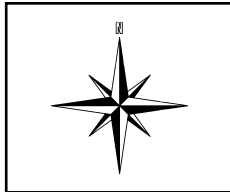




Scale:1:6000

© Crown copyright and database rights 2025  
OS AC0000807416. You are permitted to use  
this data solely to enable you to respond to, or  
interact with, the organisation that provided  
you with the data. You are not permitted to  
copy, sub-licence, distribute or sell any of this  
data to third parties in any form.





**Test Valley**  
Borough Council

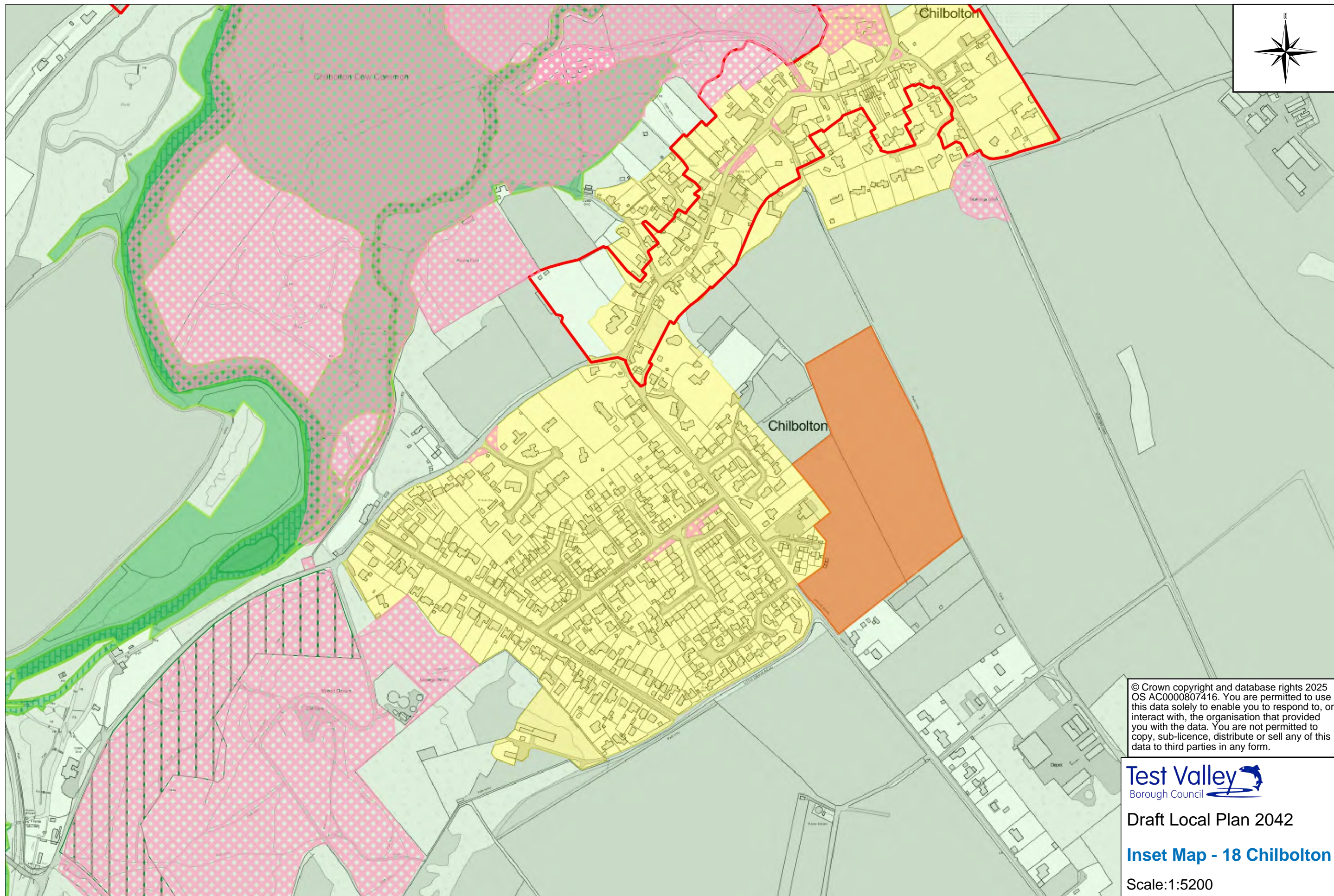
Draft Local Plan 2042

**Inset Map - 17 - Broughton (South)**

Scale: 1:5000

© Crown copyright and database rights 2025  
OS AC0000807416. You are permitted to use  
this data solely to enable you to respond to, or  
interact with, the organisation that provided  
you with the data. You are not permitted to  
copy, sub-licence, distribute or sell any of this  
data to third parties in any form.





© Crown copyright and database rights 2025  
OS AC0000807416. You are permitted to use  
this data solely to enable you to respond to, or  
interact with, the organisation that provided  
you with the data. You are not permitted to  
copy, sub-licence, distribute or sell any of this  
data to third parties in any form.

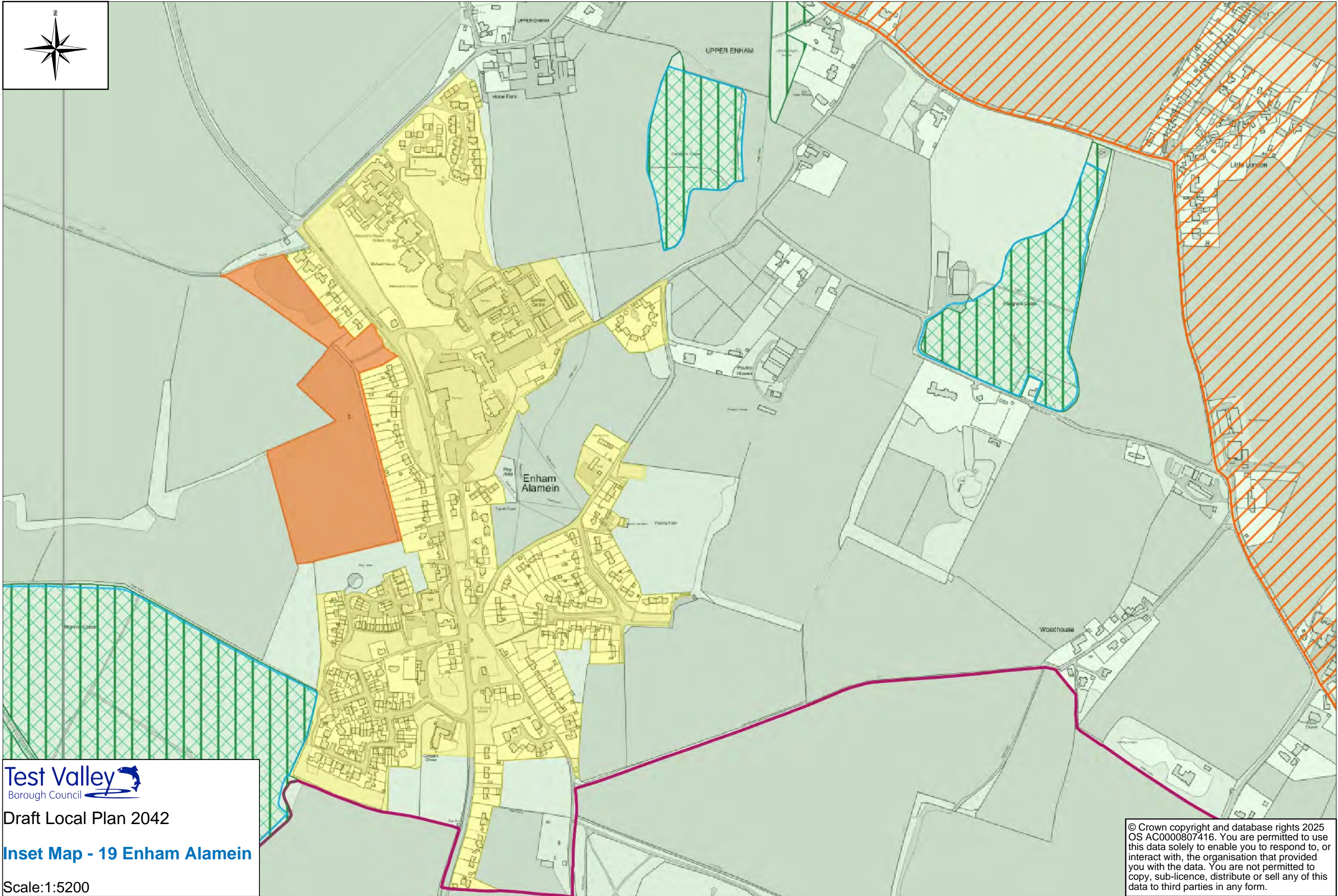
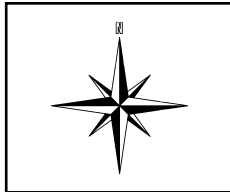


Draft Local Plan 2042

**Inset Map - 18 Chilbolton**

Scale:1:5200





**Test Valley**  
Borough Council

Draft Local Plan 2042

**Inset Map - 19 Enham Alamein**

Scale:1:5200

© Crown copyright and database rights 2025  
OS AC0000807416. You are permitted to use  
this data solely to enable you to respond to, or  
interact with, the organisation that provided  
you with the data. You are not permitted to  
copy, sub-licence, distribute or sell any of this  
data to third parties in any form.





Inset map - 47

Inset map - 56



Draft Local Plan 2042

**Inset Map - 20 Fyfield, Thruxton and East Cholderton**

Scale: 1:5000

© Crown copyright and database rights 2025  
OS AC0000807416. You are permitted to use  
this data solely to enable you to respond to, or  
interact with, the organisation that provided  
you with the data. You are not permitted to  
copy, sub-licence, distribute or sell any of this  
data to third parties in any form.





21

Goodworth Clatford

Clatford Church of England Primary School

The Clatford Arms (PA)

Solar Farm

Test Valley  
Borough Council

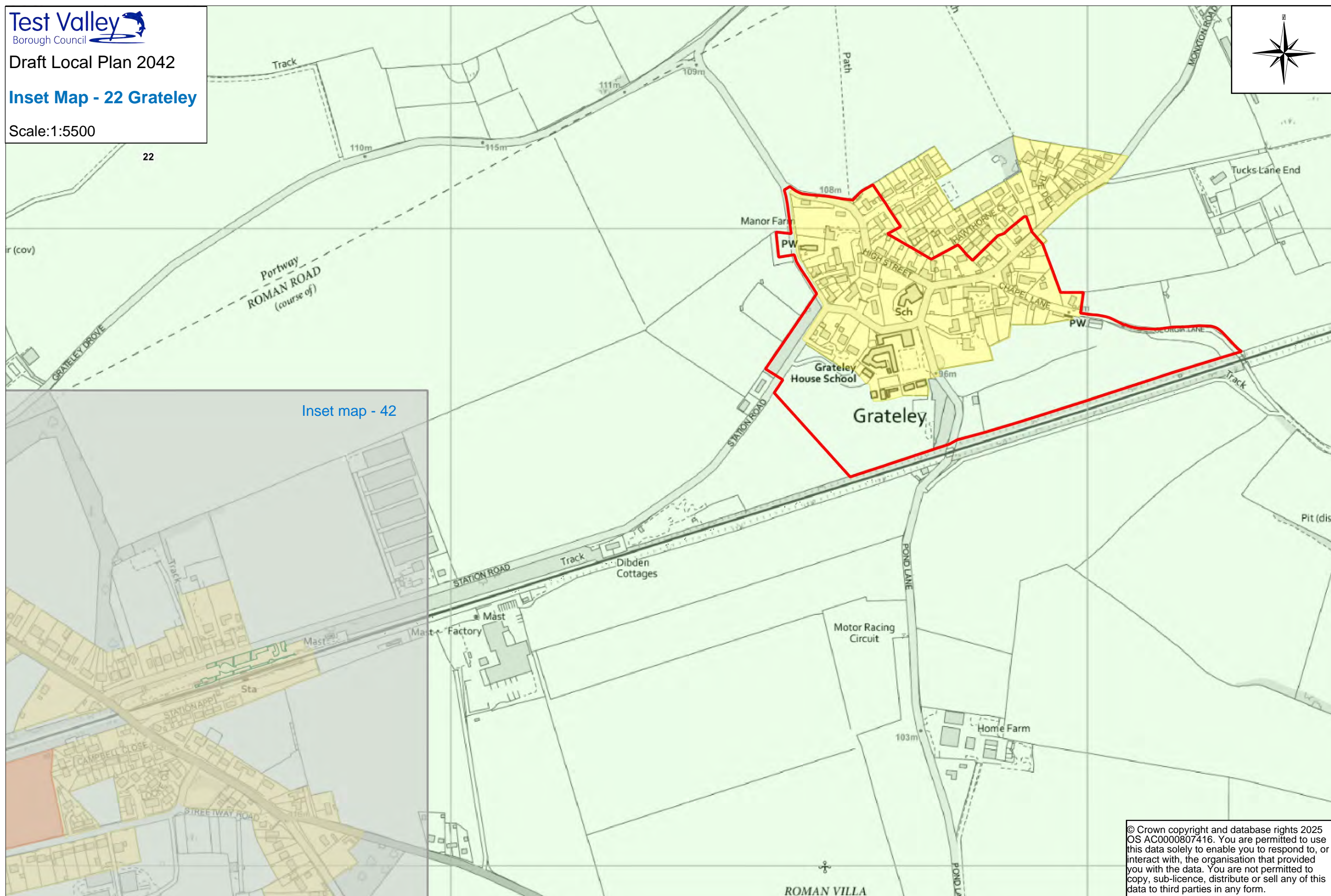

Draft Local Plan 2042

**Inset Map - 21 - Goodworth Clatford**

Scale: 1:5000

© Crown copyright and database rights 2025  
OS AC0000807416. You are permitted to use  
this data solely to enable you to respond to,  
or interact with, the organisation that provided  
you with the data. You are not permitted to  
copy, sub-licence, distribute or sell any of this  
data to third parties in any form.









23

Workings (dnt)

Admission Gardens

Hatherden C of E Primary School

Christ Church

Car Park

Hatherden

Hatherden Farm

The Old Mill and Crook (PFI) Car Park

Hatherden Farm

Hatherden Farm Cottages

Test Valley  
Borough Council

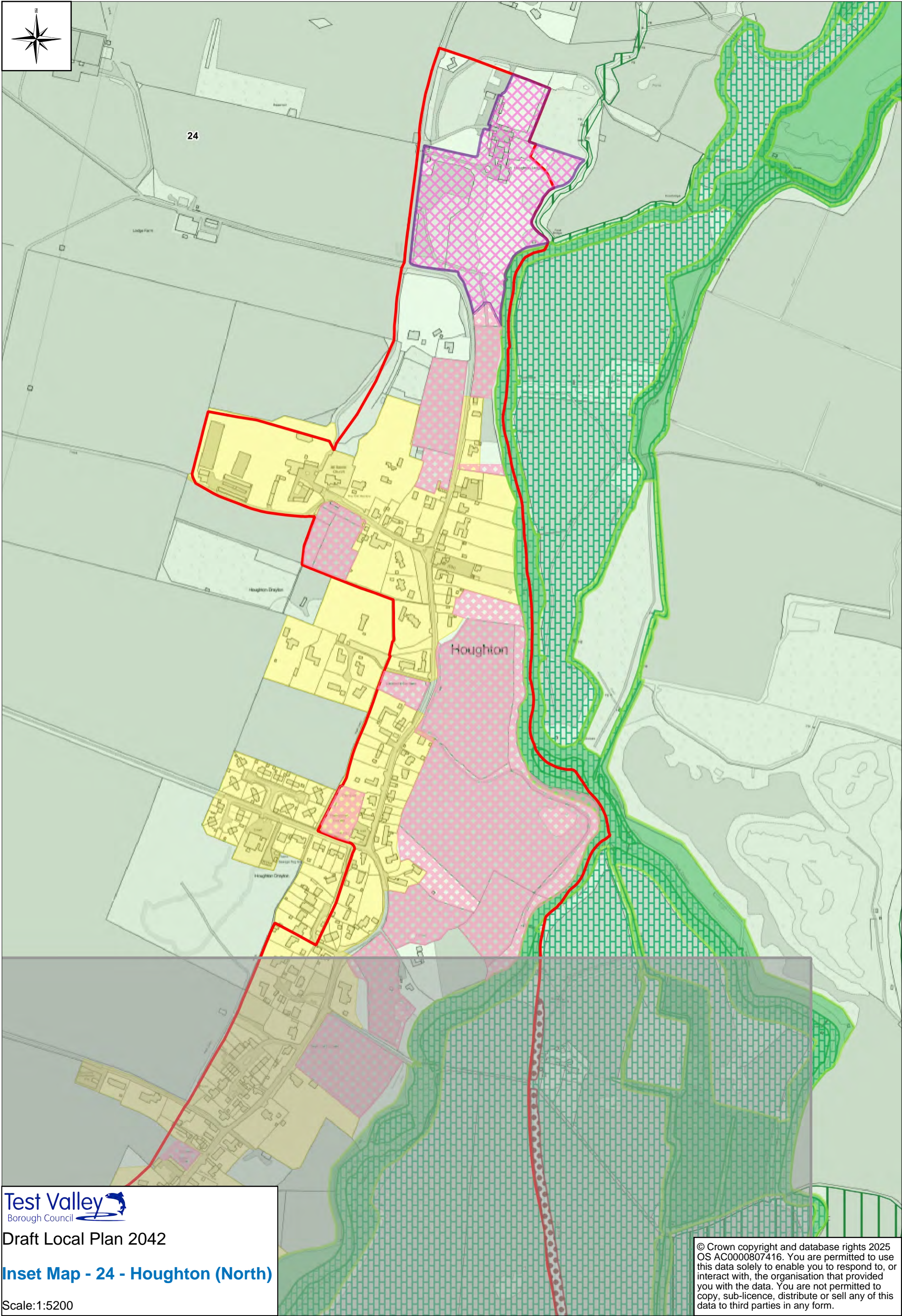
Draft Local Plan 2042

Inset Map - 23 - Hatherden

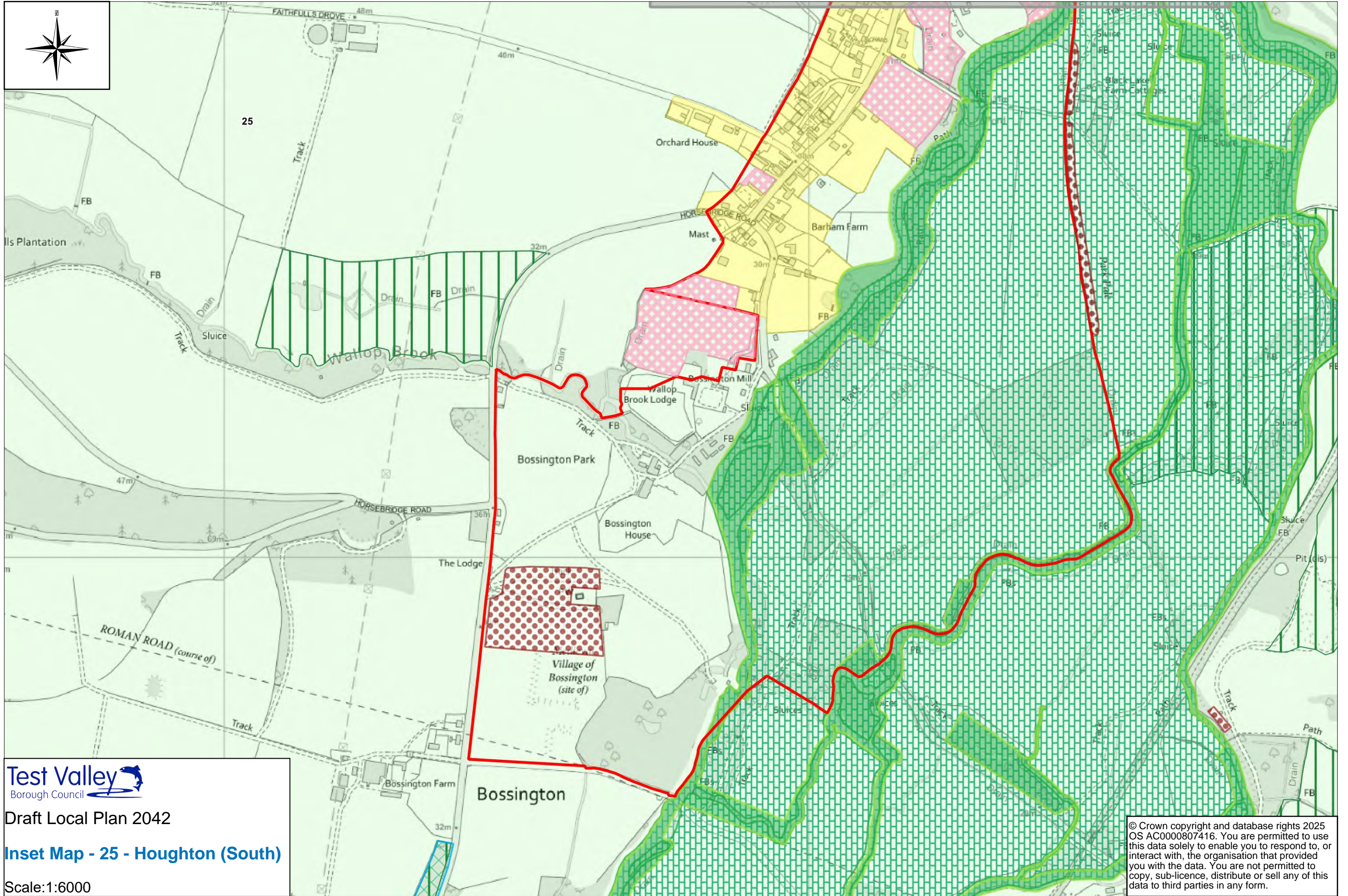
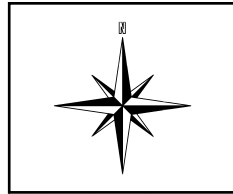
Scale: 1:4000

© Crown copyright and database rights 2025  
OS AC0000807416. You are permitted to use  
this data solely to enable you to respond to, or  
interact with, the organisation that provided  
you with the data. You are not permitted to  
copy, sub-licence, distribute or sell any of this  
data to third parties in any form.









Test Valley  
Borough Council

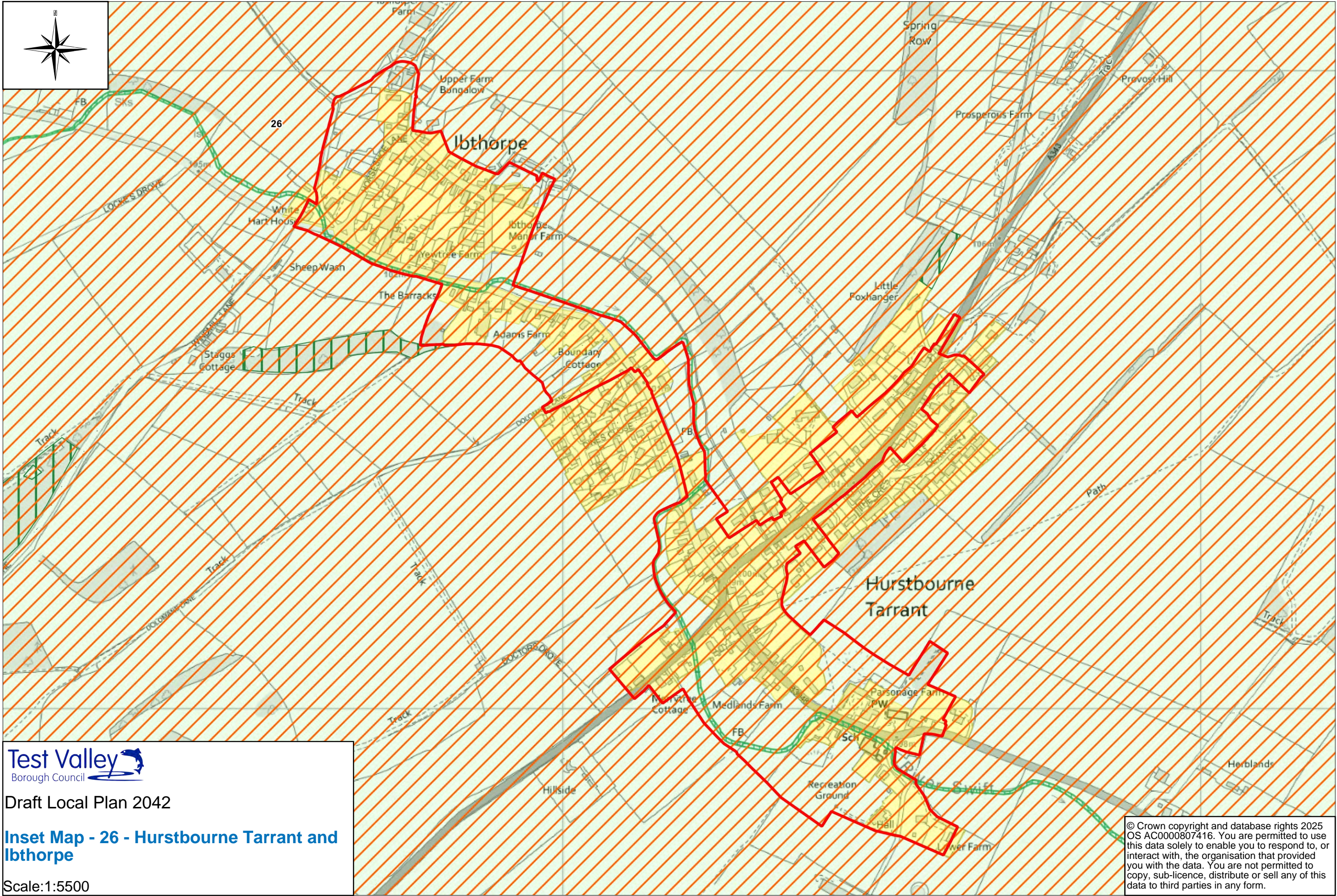
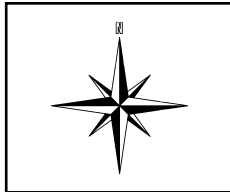
Draft Local Plan 2042

**Inset Map - 25 - Houghton (South)**

Scale: 1:6000

© Crown copyright and database rights 2025  
OS AC0000807416. You are permitted to use  
this data solely to enable you to respond to, or  
interact with, the organisation that provided  
you with the data. You are not permitted to  
copy, sub-licence, distribute or sell any of this  
data to third parties in any form.





Test Valley  
Borough Council

Draft Local Plan 2042

**Inset Map - 26 - Hurstbourne Tarrant and Ibthorpe**

Scale:1:5500

© Crown copyright and database rights 2025  
OS AC0000807416. You are permitted to use  
this data solely to enable you to respond to, or  
interact with, the organisation that provided  
you with the data. You are not permitted to  
copy, sub-licence, distribute or sell any of this  
data to third parties in any form.





27

Kimpton

Test Valley  
Borough Council

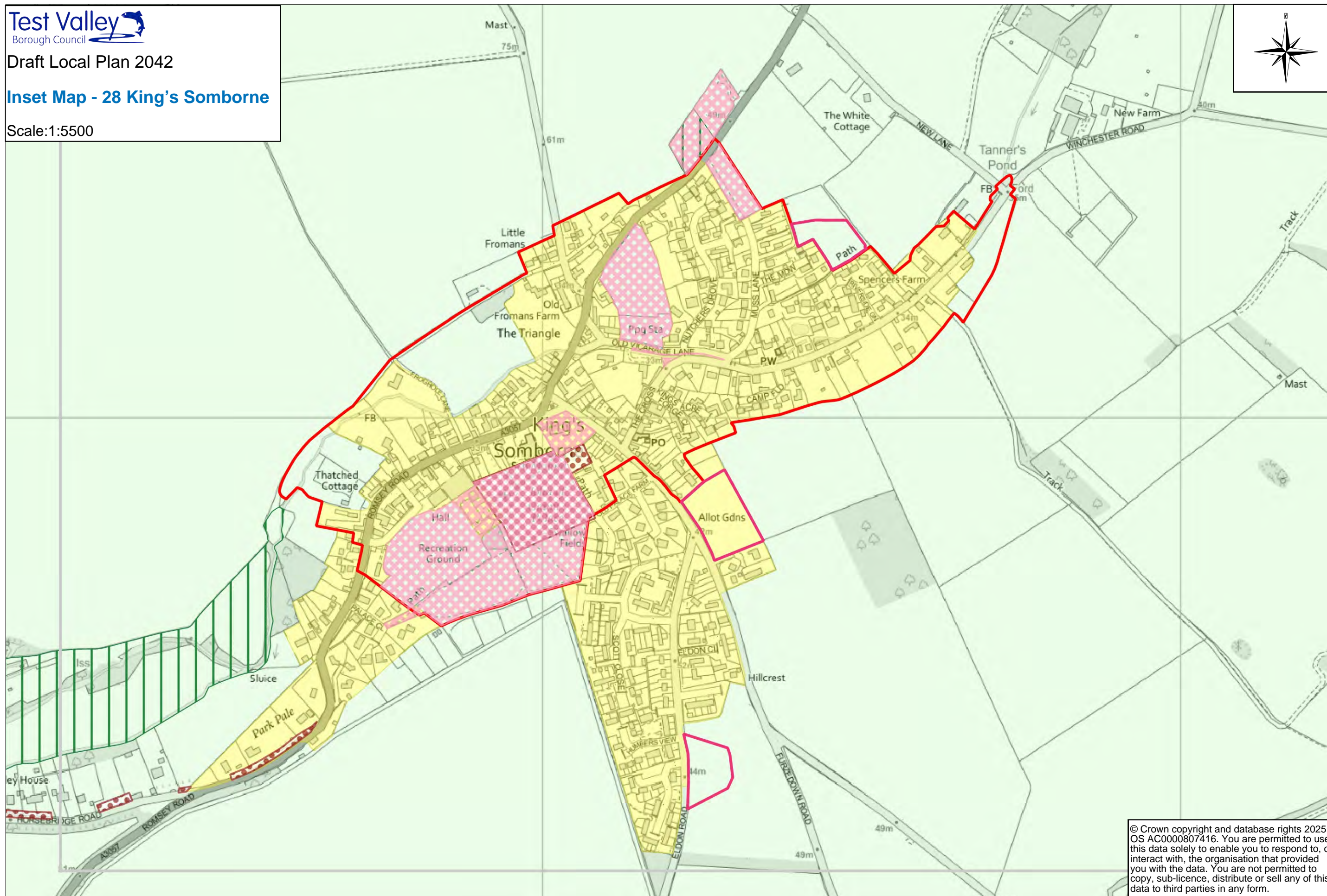
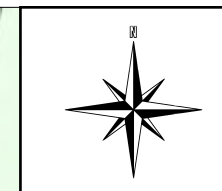
Draft Local Plan 2042

Inset Map - 27 - Kimpton

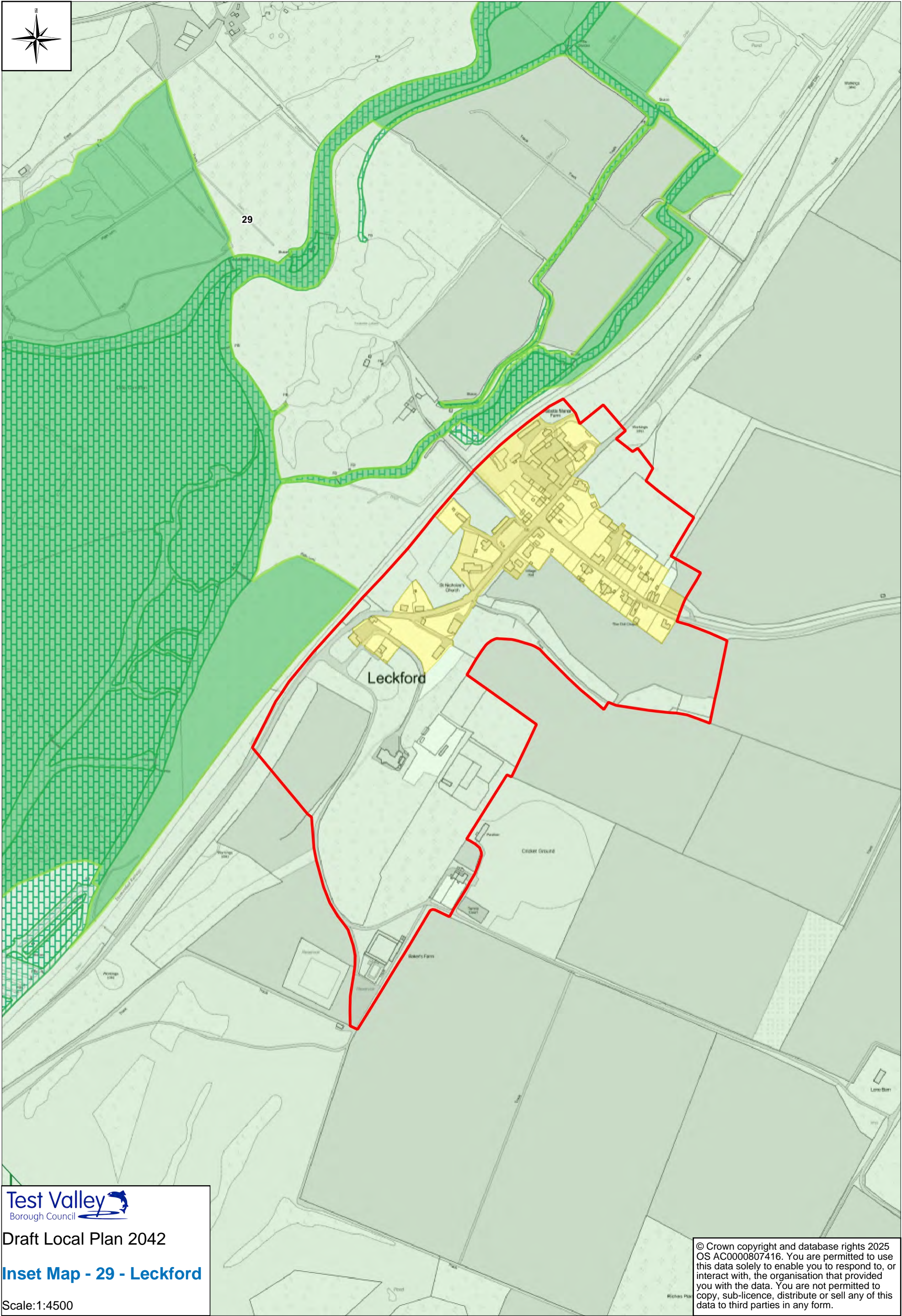
Scale:1:4500

© Crown copyright and database rights 2025  
OS AC0000807416. You are permitted to use  
this data solely to enable you to respond to, or  
interact with, the organisation that provided  
you with the data. You are not permitted to  
copy, sub-licence, distribute or sell any of this  
data to third parties in any form.









**Test Valley**  
Borough Council

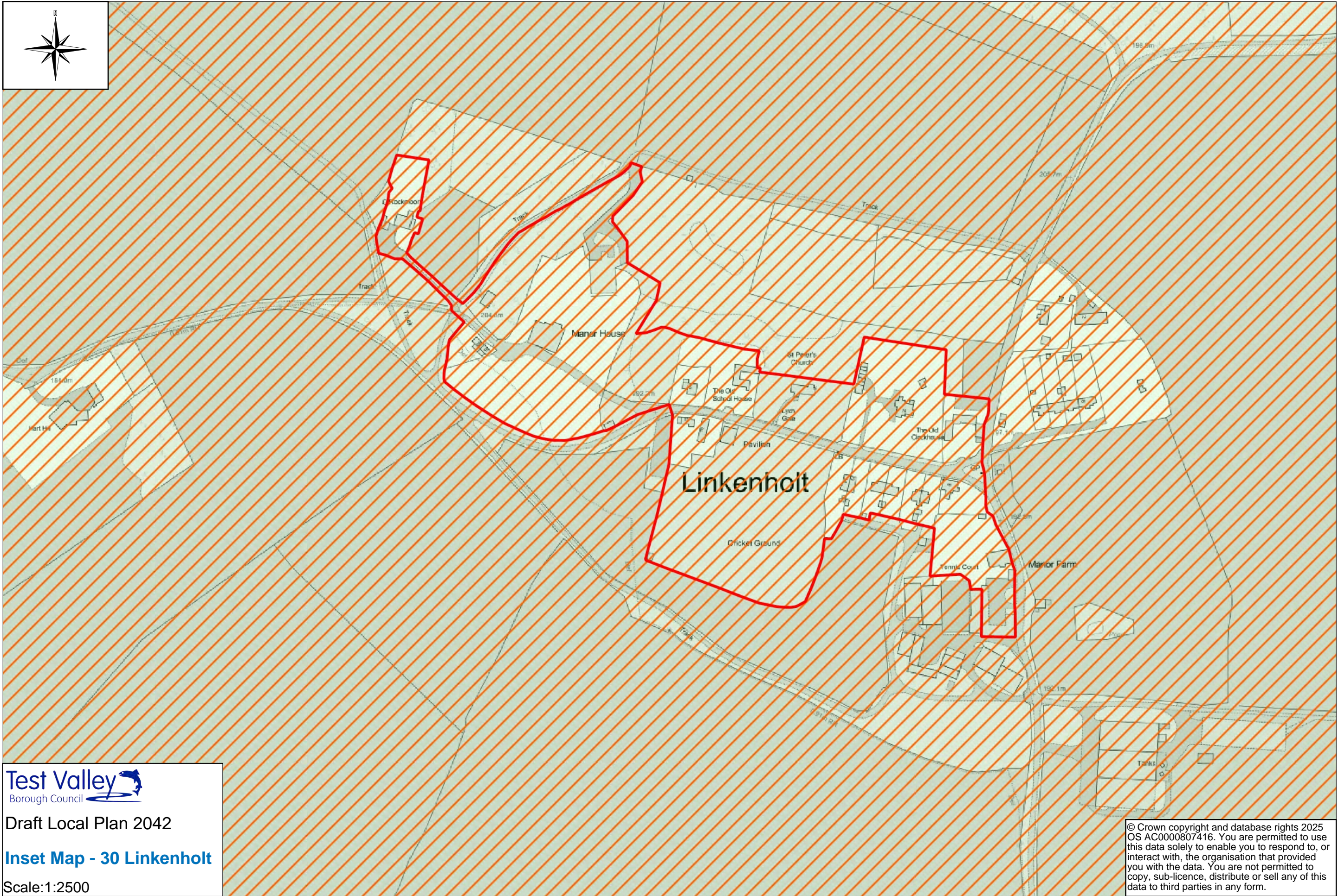
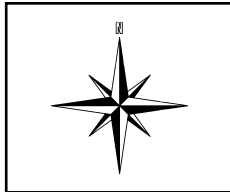
Draft Local Plan 2042

**Inset Map - 29 - Leckford**

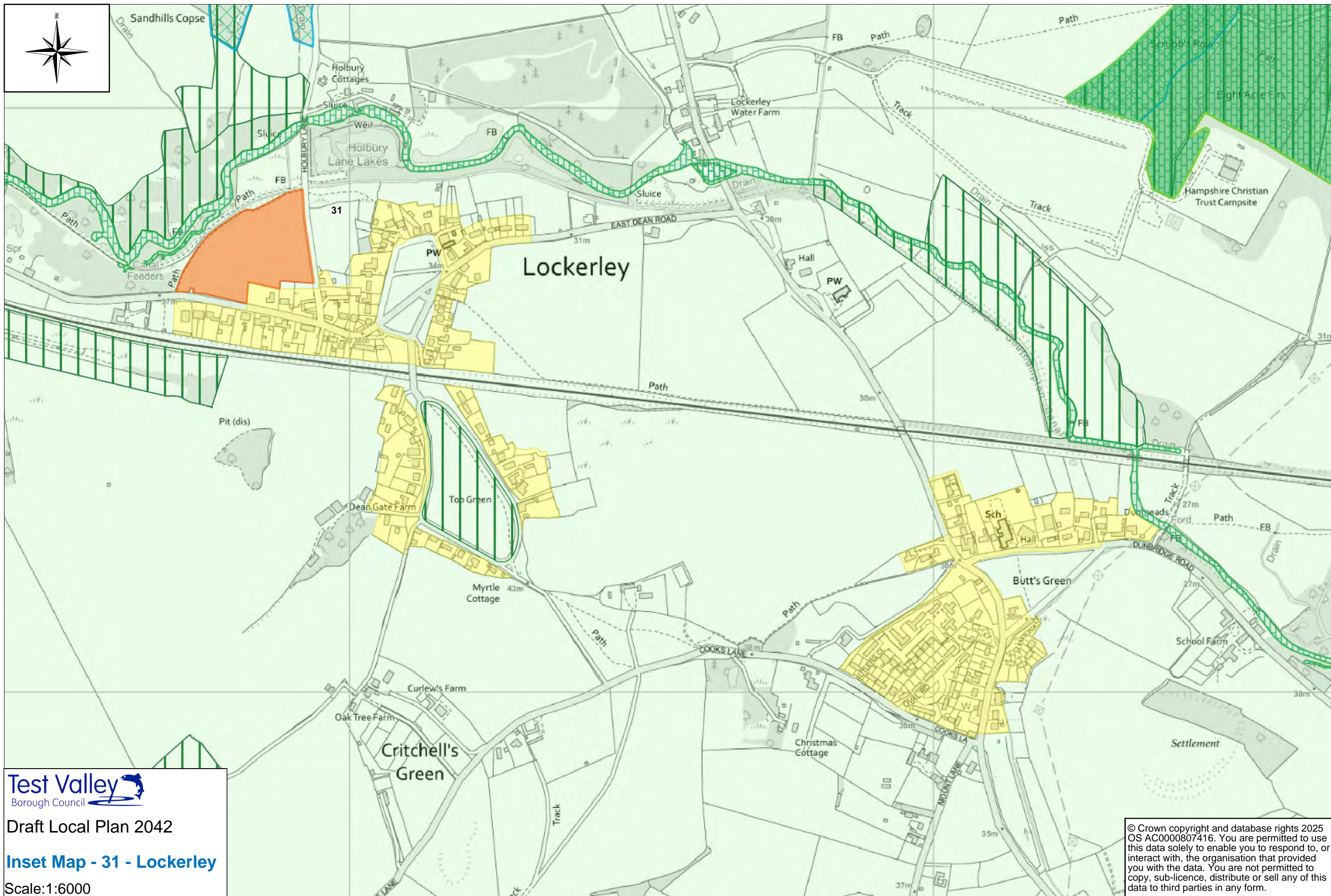
Scale:1:4500

© Crown copyright and database rights 2025  
OS AC0000807416. You are permitted to use  
this data solely to enable you to respond to, or  
interact with, the organisation that provided  
you with the data. You are not permitted to  
copy, sub-licence, distribute or sell any of this  
data to third parties in any form.









Test Valley  
Borough Council

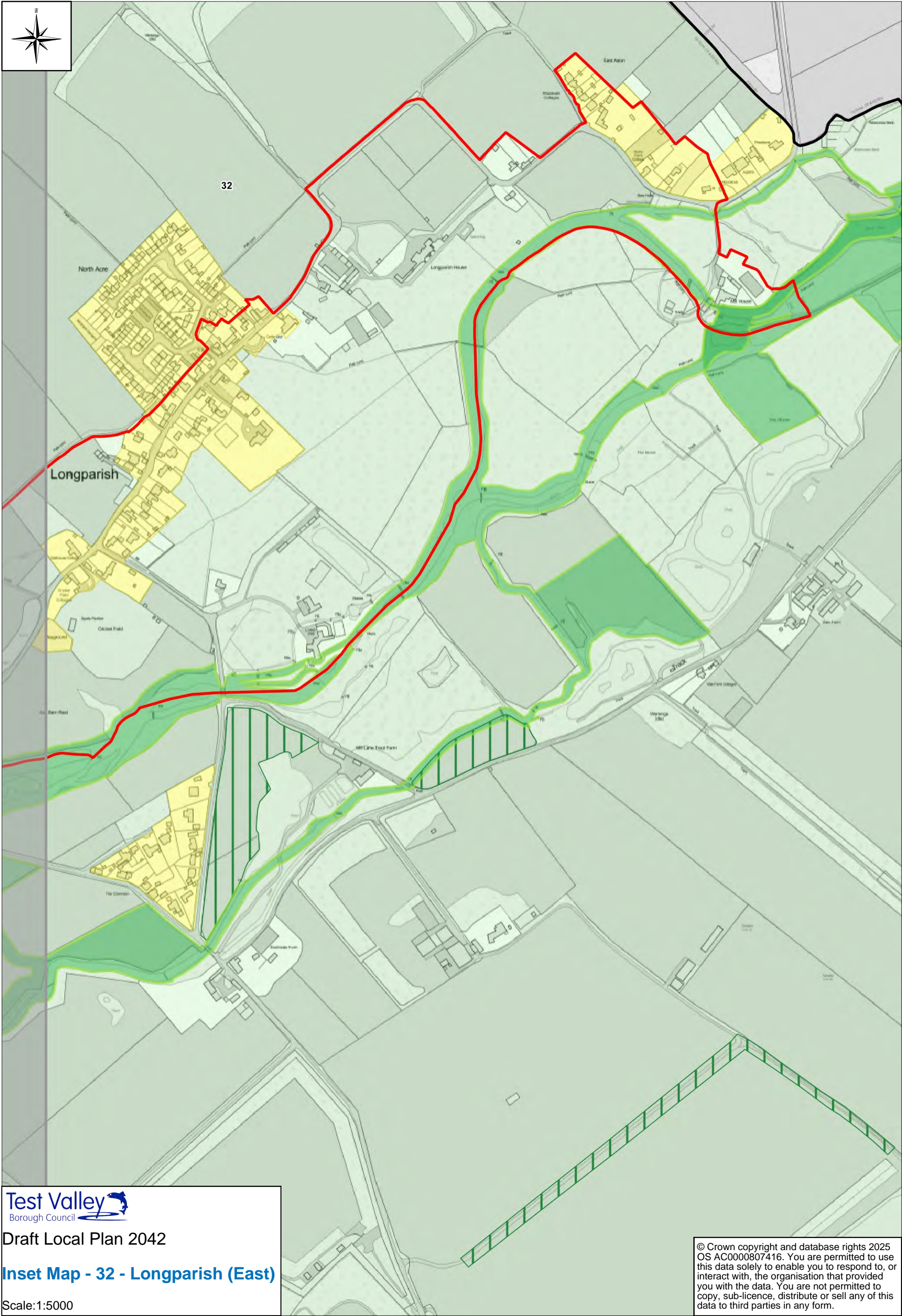

Draft Local Plan 2042

**Inset Map - 31 - Lockerley**

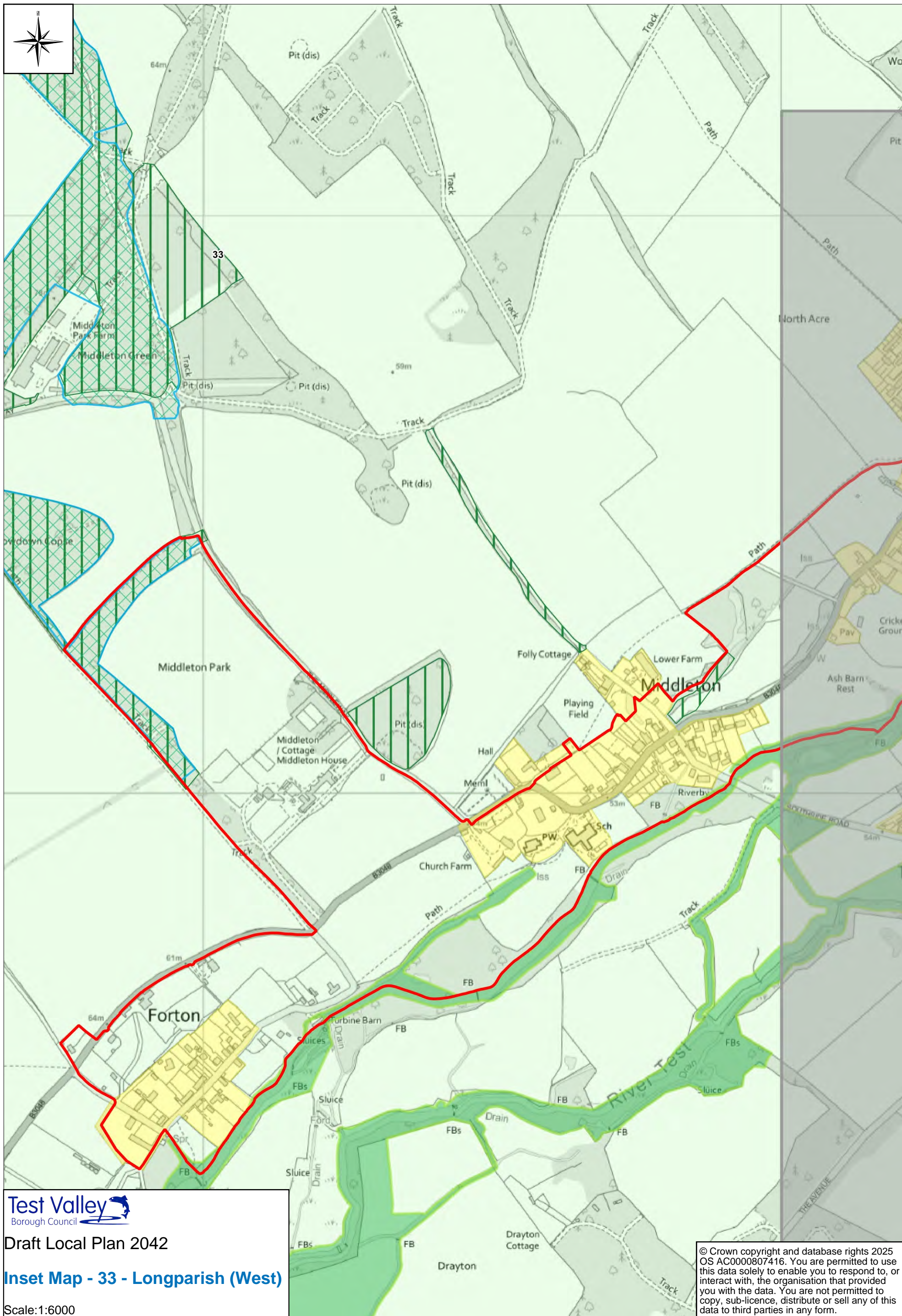
Scale:1:6000

© Crown copyright and database rights 2025  
OS AC0000807416. You are permitted to use  
this data solely to enable you to respond to, or  
interact with, the organisation that provided  
you with the data. You are not permitted to  
copy, sub-licence, distribute or sell any of this  
data to third parties in any form.













34

Longstock

Test Valley  
Borough Council

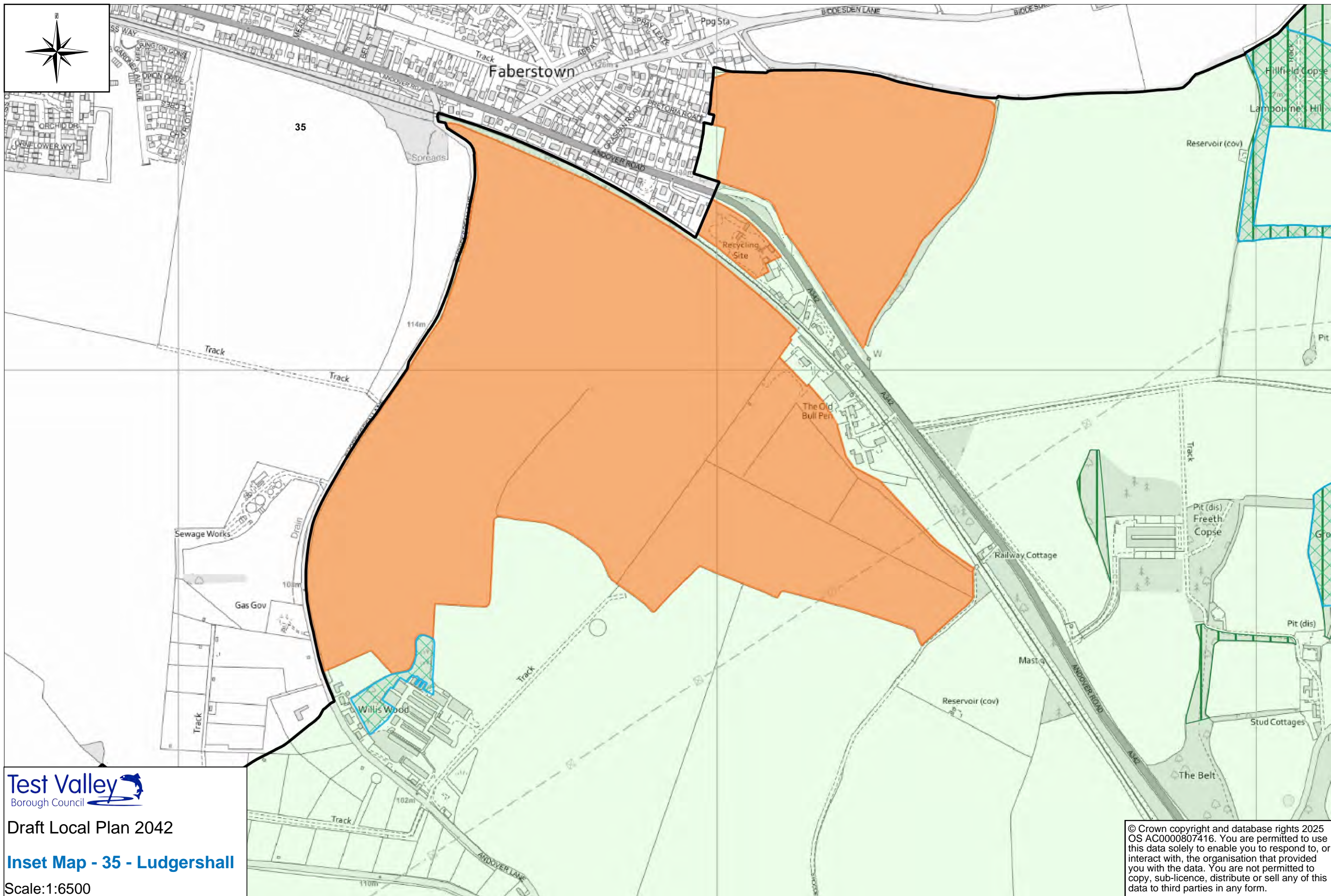
Draft Local Plan 2042

**Inset Map - 34 - Longstock**

Scale:1:5000

© Crown copyright and database rights 2025  
OS AC0000807416. You are permitted to use  
this data solely to enable you to respond to, or  
interact with, the organisation that provided  
you with the data. You are not permitted to  
copy, sub-licence, distribute or sell any of this  
data to third parties in any form.

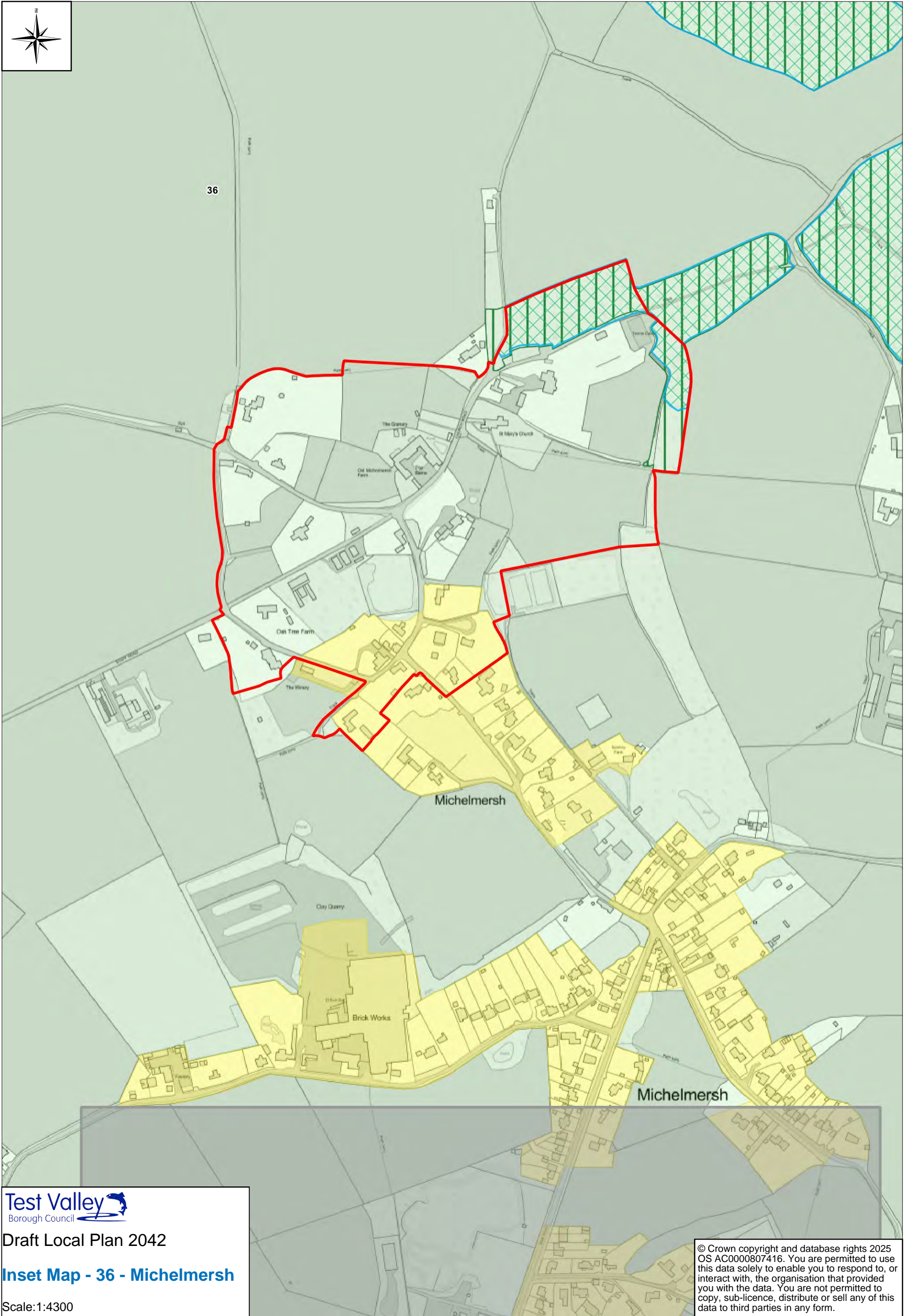








36



**Test Valley**  
Borough Council

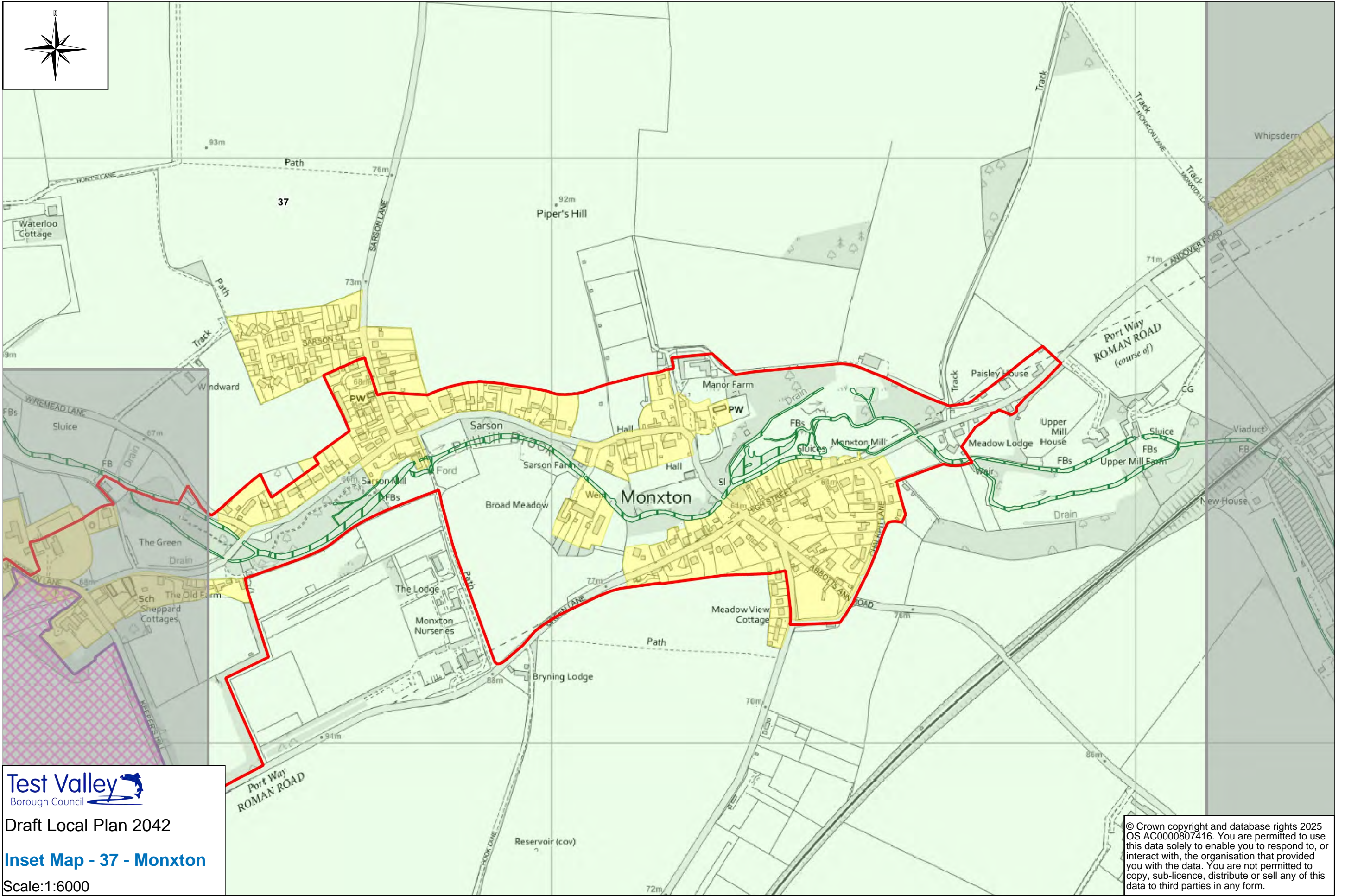
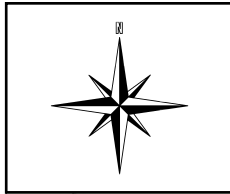
Draft Local Plan 2042

**Inset Map - 36 - Michelmerssh**

Scale:1:4300

© Crown copyright and database rights 2025  
OS AC0000807416. You are permitted to use  
this data solely to enable you to respond to,  
or interact with, the organisation that provided  
you with the data. You are not permitted to  
copy, sub-licence, distribute or sell any of this  
data to third parties in any form.





**Test Valley**  
Borough Council

Draft Local Plan 2042

**Inset Map - 37 - Monxton**

Scale: 1:6000

© Crown copyright and database rights 2025  
OS AC0000807416. You are permitted to use  
this data solely to enable you to respond to, or  
interact with, the organisation that provided  
you with the data. You are not permitted to  
copy, sub-licence, distribute or sell any of this  
data to third parties in any form.



