

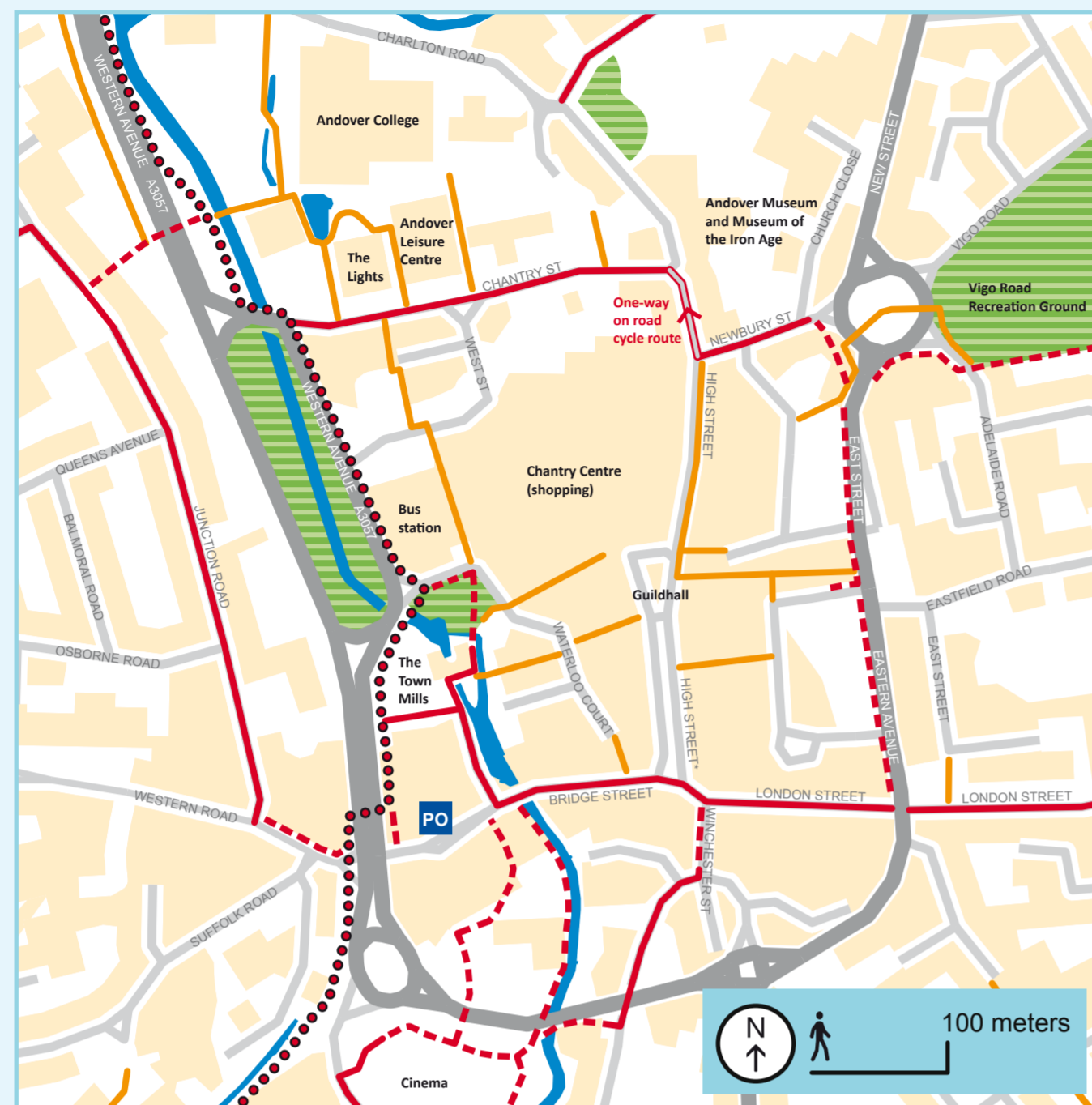


www.myjourneyhampshire.com

Andover Walking and Cycling Map

Andover Town Centre

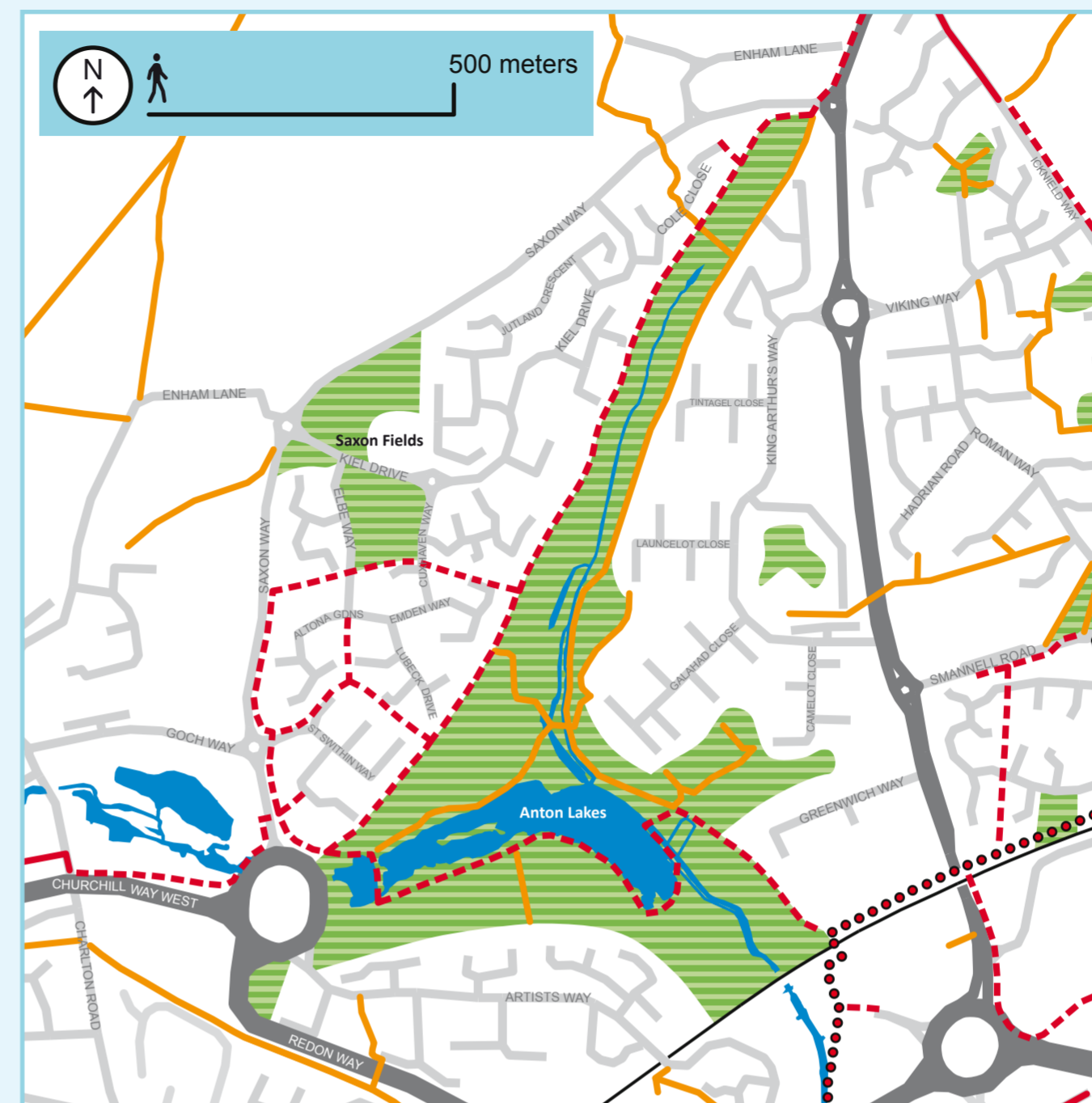
Enjoy leisurely cycle rides and walks through the town centre.



*Cycling along the lower section of the High Street is not permitted

Anton Lakes

Enjoy leisurely cycle rides and walks around Anton Lakes.



Andover and its surrounds

The Borough Council is developing a network of cycle paths and footways to enable and encourage access within the town and to popular key destinations by foot or by bike.

These maps provide details of existing foot and cycle ways in Andover. For routes further afield please visit our website and search for 'cycling and walking'.

www.testvalley.gov.uk

Planning your cycle trip

There are many resources on websites and smart phone apps that can help you make the most of your bike.

The My Journey website provides information and links for a choice of "quick", "medium" and "slow/quiet" routes. It also provides up-to-date information about the development of new routes and facilities within Hampshire.

Plan your journey in advance, making the best use of available routes and facilities. Try to avoid potential hazards, such as roundabouts, or areas where you feel less confident. If in doubt, get off and push the bike.

www.myjourneyhampshire.com

Advice for cyclists

Keep your bike in sound working order, paying particular attention to brakes, tyres and lights. Keep reflectors clean. Use front/rear lights and a red rear reflector if you plan to cycle at night, or when visibility is poor. Fluorescent and reflective clothing and accessories could save your life. A cycle helmet is a sensible investment. Ensure that it is comfortable and adjusted to fit correctly.

Be responsible, courteous and patient with others who are moving more slowly than you and give each other space. Communicate your intentions by talking to people, signalling or using your bell. Ensure that you comply with the rules and guidance within the Highway Code.

Bike Security

Always lock your bike when you leave it. A good quality D-shaped lock is better than a padlock or chain. If possible lock your bike by the frame and wheels to a bike stand. For further advice about how to secure your bike please visit:

www.hampshire.police.uk
www.immobilise.com

Cycling with children

Child carriers on a bicycle should always support the child's head and not permit the feet to get near the wheels.

National Standards Cycle Training is available and funded to all Hampshire schools. Level one (off road) is delivered at around age 8, level two (on road) is delivered at age 10-11. Level three (Advanced) is available up until age 14. Adult cycle training info about what we provide and what local Cycle trainers are able to provide. CTC website has a list of registered cycle trainers all over the country.

www.ctc.org.uk

Discover Andover and its surrounding villages and countryside

Explore your local area on foot or by bike, and get active by using our routes for everyday trips to school, work, the shops, or to visit family and friends.

Did you know that about a third of all journeys we undertake are less than a mile and a mile is about a 20 minute walk. Travel under your own steam, arrive full of energy and feeling great!

Plan a route and find travel information using the My Journey website. Here you can find information about other cycle routes in and around Hampshire.

www.myjourneyhampshire.com

Places to visit

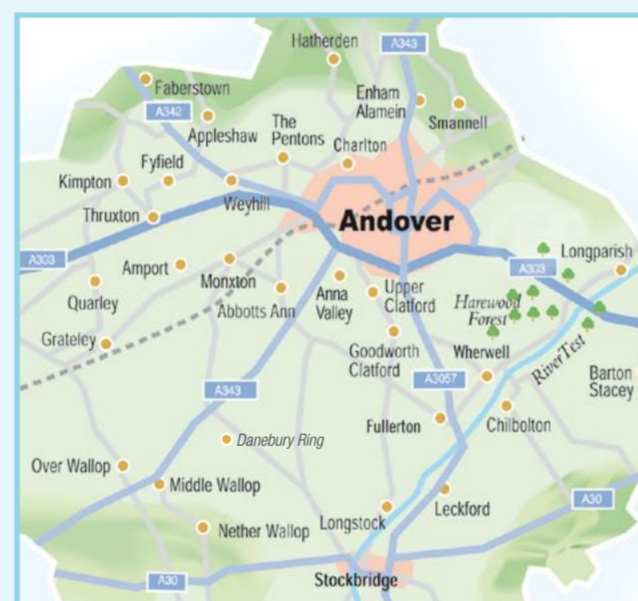
The village of Goodworth Clatford

Distance: 3 miles, approx. cycle time: 15 mins
Goodworth Clatford is approximately 3 miles south of Andover in the valley of the River Anton. It can be accessed using the off-road shared cycle path from Andover town centre (NCN 246) and then on quiet lanes from Watery Lane, Upper Clatford. The road follows the river southwards towards Fullerton and Stockbridge.

Danebury Ring

Distance: 7.5 miles, approx. cycle time: 40 mins
This Iron Age camp is a Scheduled Ancient Monument and a Site of Special Scientific Interest, one of the most famous in the country.

Access by bike is via the NCN 246 to Upper Clatford and then quiet lanes, passing through Red Rice and taking the Stockbridge Road.



The village of Stockbridge

Distance: 10 miles, approx. cycle time: 50 mins
Stockbridge lies in the heart of Test Valley. It has a host of independent shops and places to eat. It is well worth a visit by bike. You can cycle to Stockbridge using the NCN 246, the majority of which follows the disused railway formerly known as the Sprat and Winkle Line, alongside the River Test.

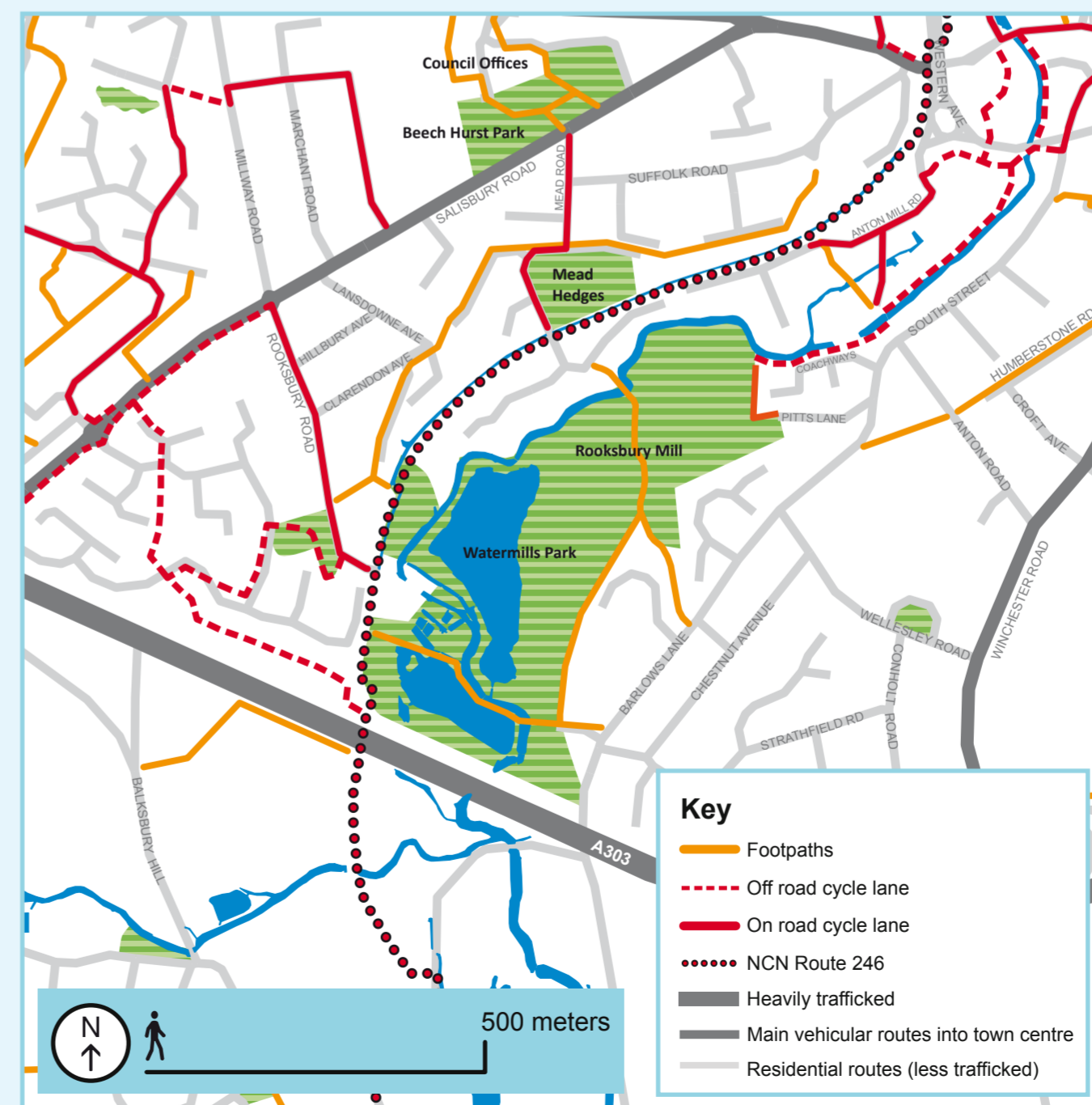
The village of Weyhill

Distance: 3 miles, approx. cycle time: 15 mins
Weyhill is approximately 3 miles west of Andover and can be accessed by bike via Weyhill Road.

The Weyhill Fairground Craft and Design Centre, an historic Fairground site that houses a number of craft studios, along with a gallery, market and tearoom, can be found here.

Watermills Park (Part of the NCN Route 246)










Enjoy leisurely cycle rides through Watermills Park on part of the NCN 246.



Key	
	Footpaths
	Off road cycle lane
	On road cycle lane
	NCN Route 246
	Heavily trafficked
	Main vehicular routes into town centre
	Residential routes (less trafficked)

Andover Walking and Cycling Map

Key

-  Footpaths
-  Off road cycle lane
-  On road cycle lane
-  NCN Route 246
-  Under construction
-  Heavily trafficked road
-  Main vehicular routes into town centre
-  Residential routes (less trafficked)
-  Town centre (detail overleaf)



 **1 km**

12 minutes based on 5 km/h average walking speed:
 1 km = 12 mins = 52 calories = 1250 steps = 0.22kg CO2 saved.