


Boundary
Change in the area of
Andover,
Enham Alamein &
Smannell



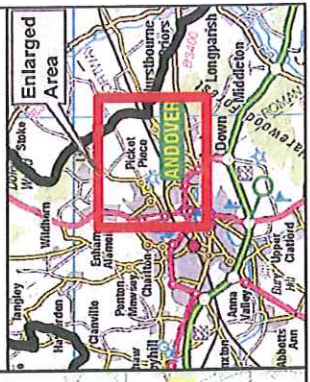
- Borough Boundary
- Current Parish Boundary
- Boundary Change
- Area Affected
- Part of Enham Alamein Parish
- Part of Smannell Parish

1:20,000



October 2018

© Crown Copyright and database rights 2018
Ordnance Survey 100024295



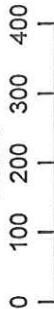
Boundary
Change in the area of
Andover/Abbots Ann
(Burghclere Down)



- Borough Boundary
- Current Parish Boundary
- Boundary Change
- Area Affected

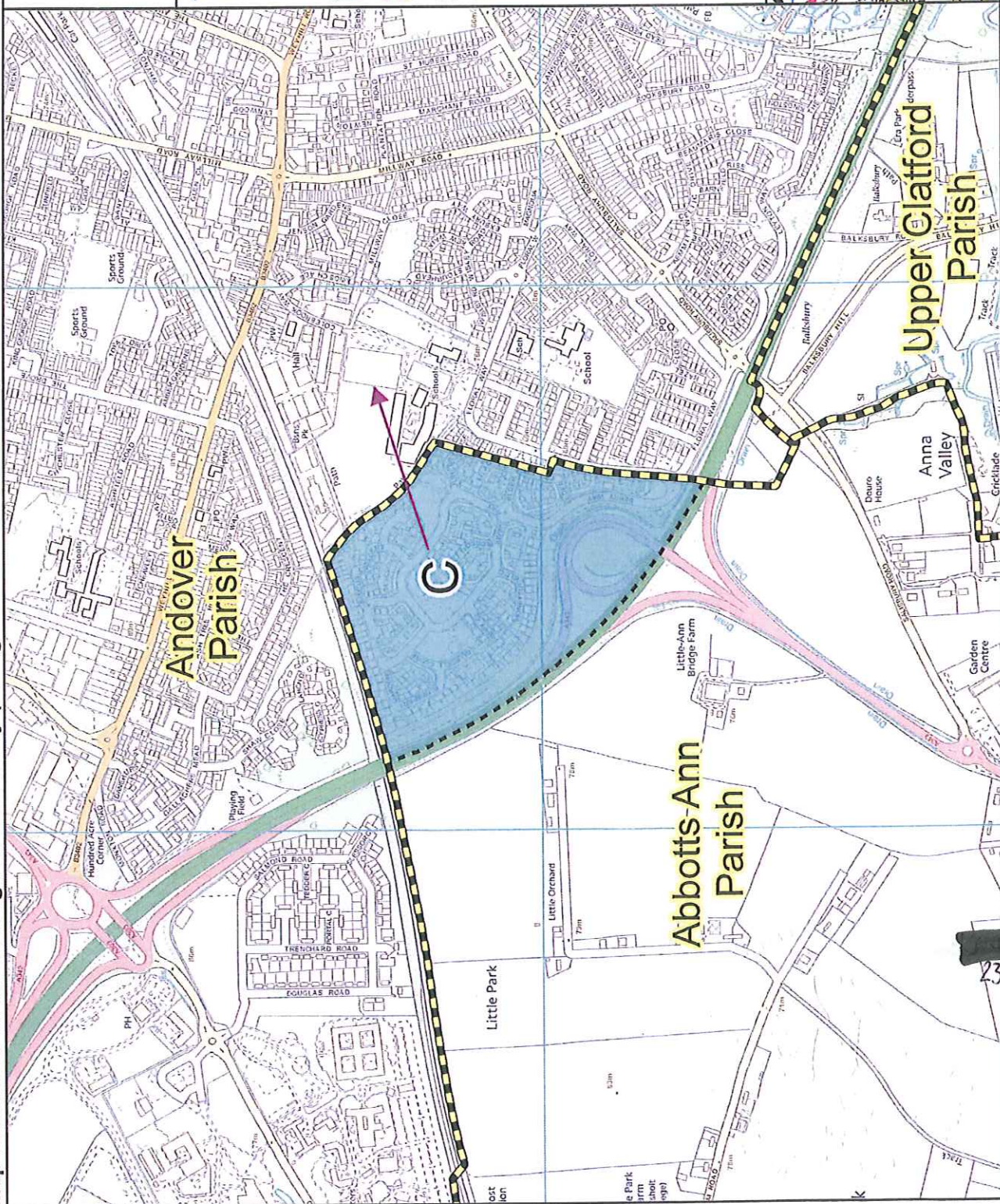
1:10,000

Meters



October 2018





© Crown Copyright and database rights 2018
Ordnance Survey 100024295



23824

**Boundary
Change in the area of
Andover/Abbots Ann**



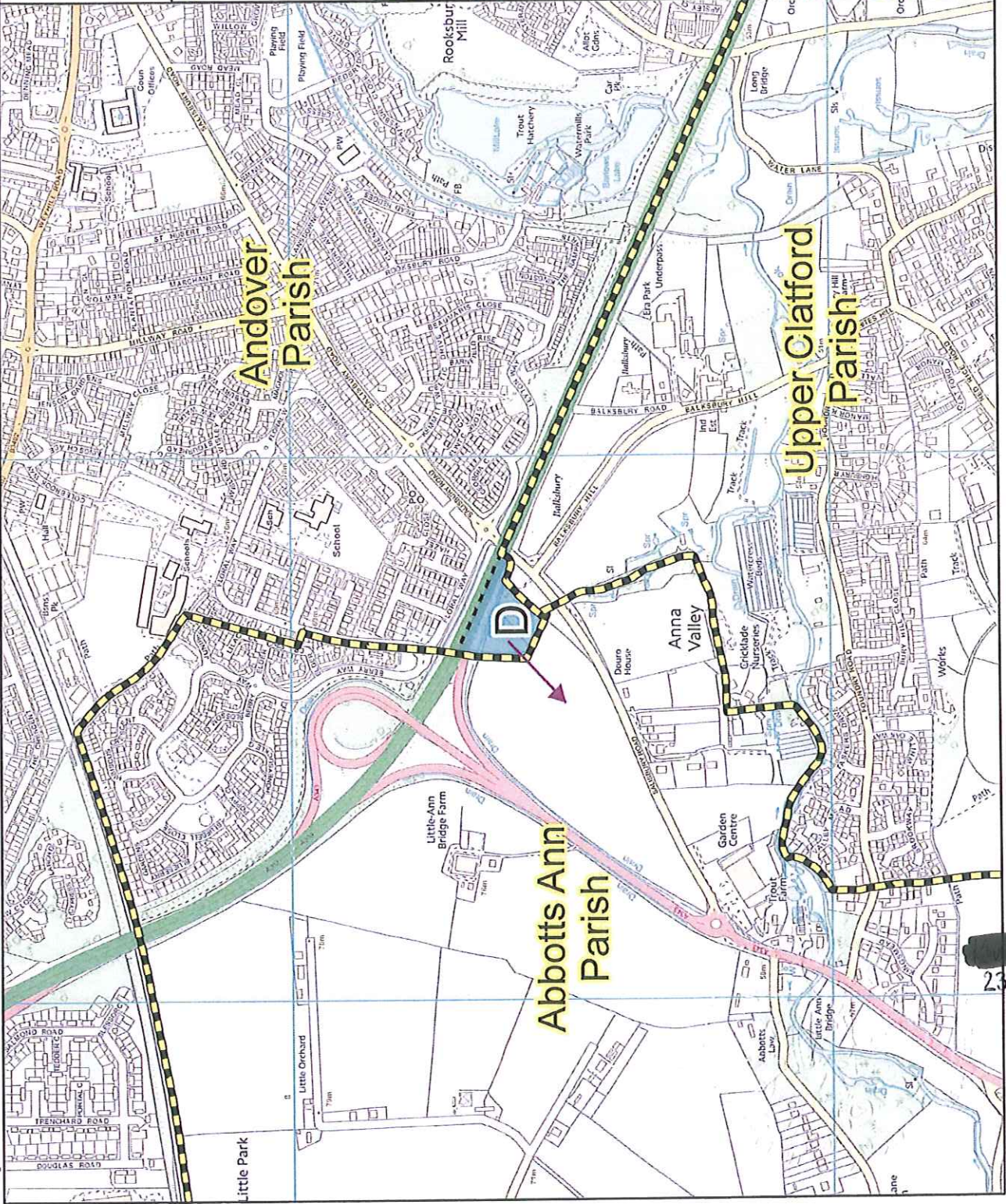
-  Borough Boundary
-  Current Parish Boundary
-  Boundary Change
-  Area Affected

1:10,000



October 2018


© Crown Copyright and database rights 2018
Ordnance Survey 100024295



23824

Boundary Change in the area of Andover, Goodworth Clatford & Upper Clatford



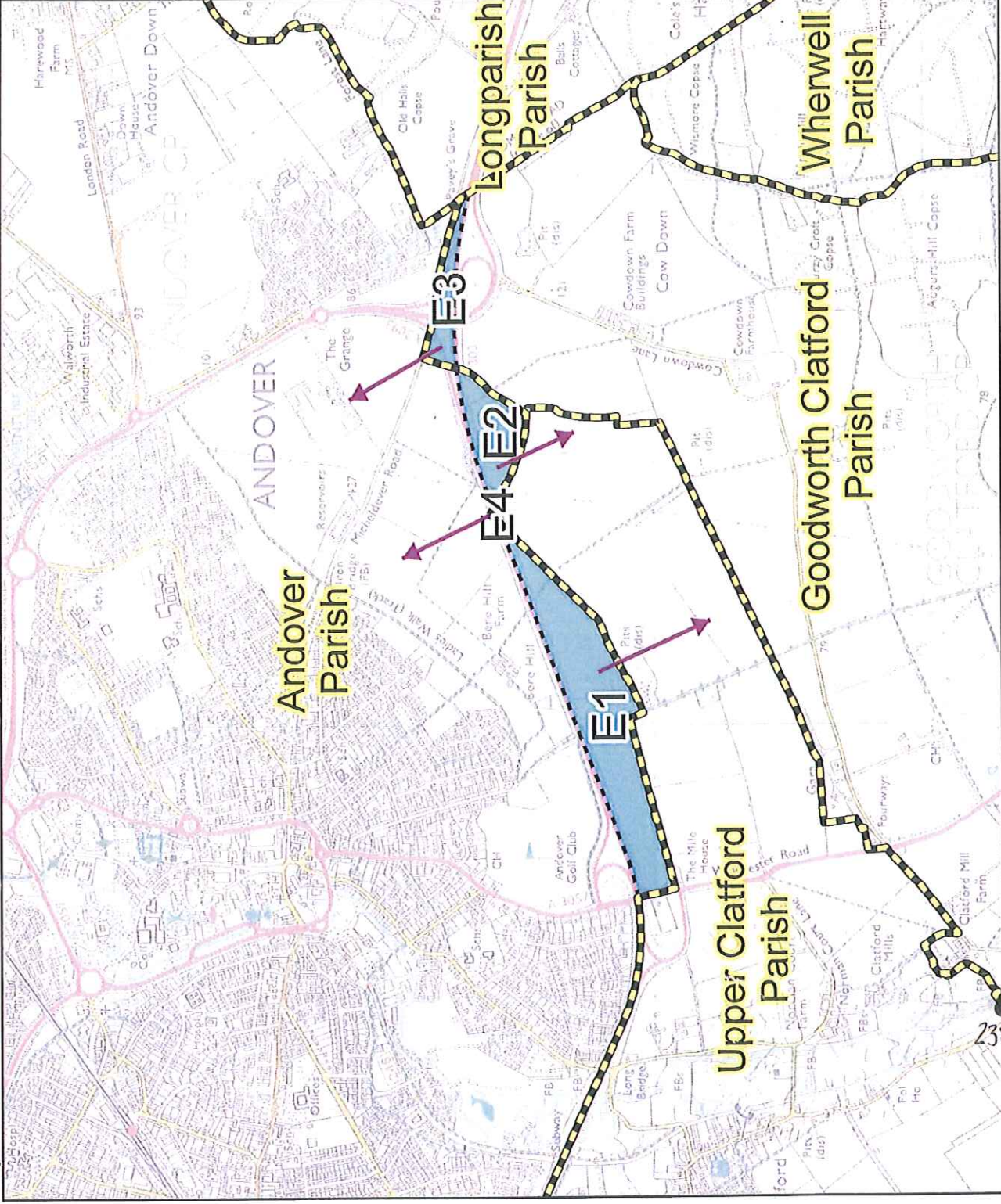
-  Borough Boundary
-  Current Parish Boundary
-  Boundary Change
-  Area Affected

1:20,000



October 2018

© Crown Copyright and database rights 2018
Ordnance Survey 100024295




23824

Boundary
Change in the area of
Charlton



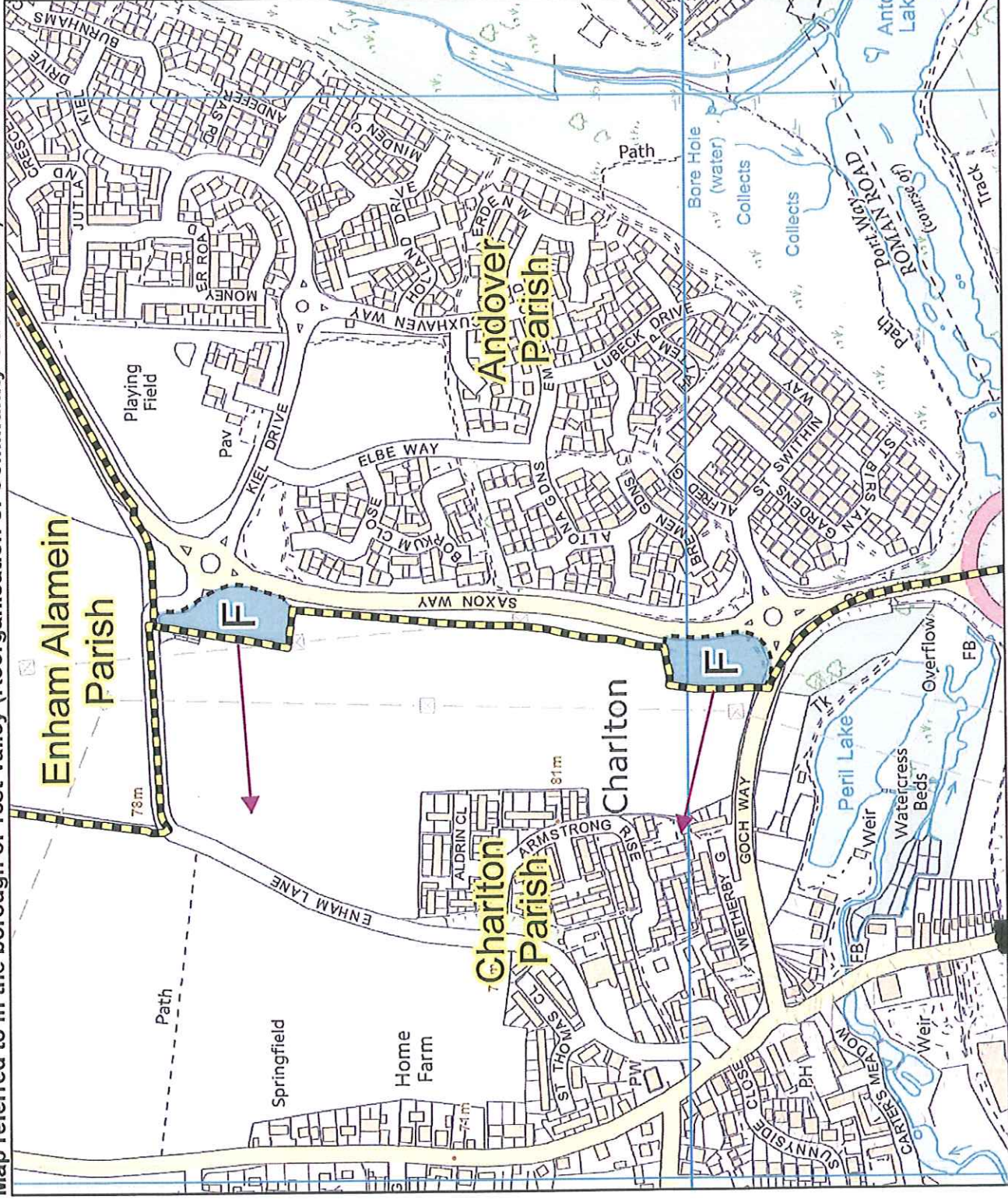
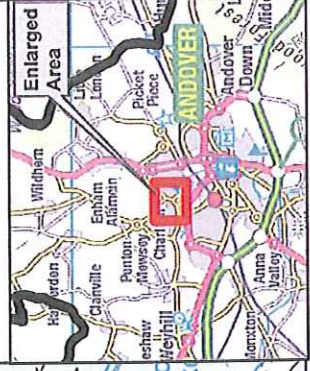
- Borough Boundary
- Current Parish Boundary
- Boundary Change
- Area Affected

1:5,000



October 2018

© Crown Copyright and database rights 2018
Ordnance Survey 100024295



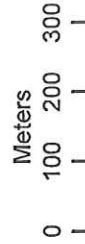
23824

Boundary
Change in the area of
Charlton



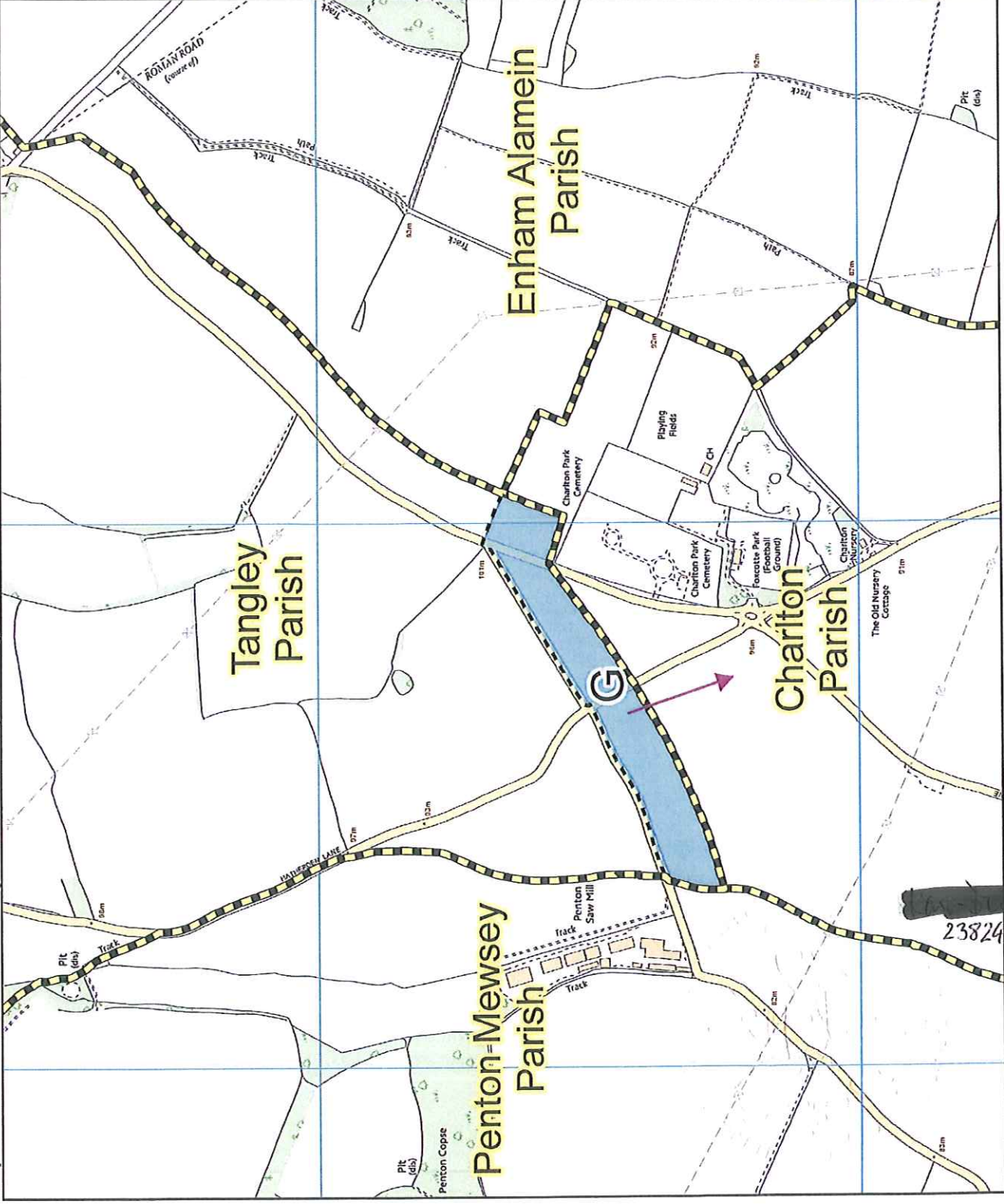
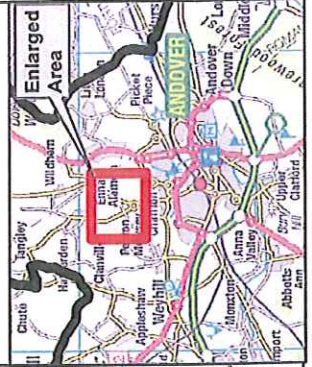
- Borough Boundary
- Current Parish Boundary
- Boundary Change
- Area Affected

1:10,000

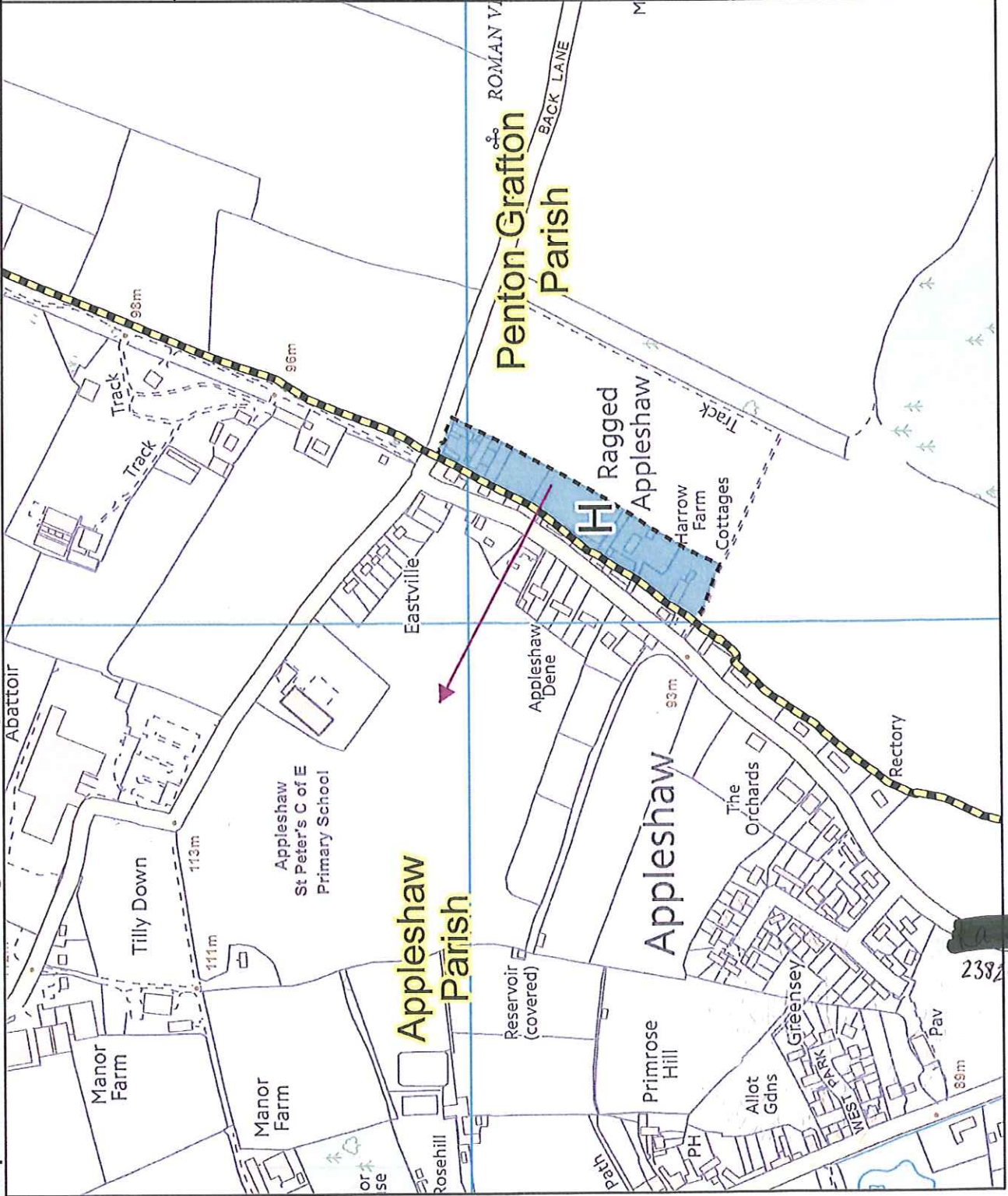


October 2018

© Crown Copyright and database rights 2018
Ordnance Survey 100024295







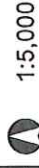
23824



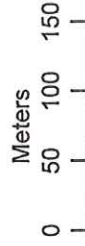
Boundary
Change in the area of
Appleshaw &
Penton Grafton



-  Borough Boundary
-  Current Parish Boundary
-  Boundary Change
-  Area Affected

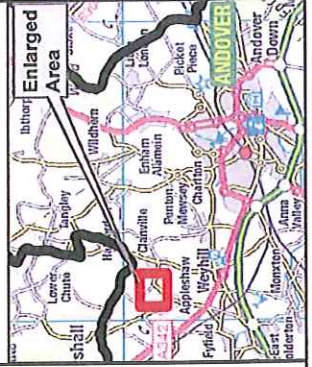


1:5,000



October 2018

© Crown Copyright and database rights 2018
Ordnance Survey 100024295



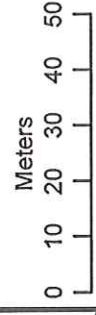
Boundary
Change in the area of
Grateley
& Quarley



- Borough Boundary
- Current Parish Boundary
- Boundary Change
- Area Affected

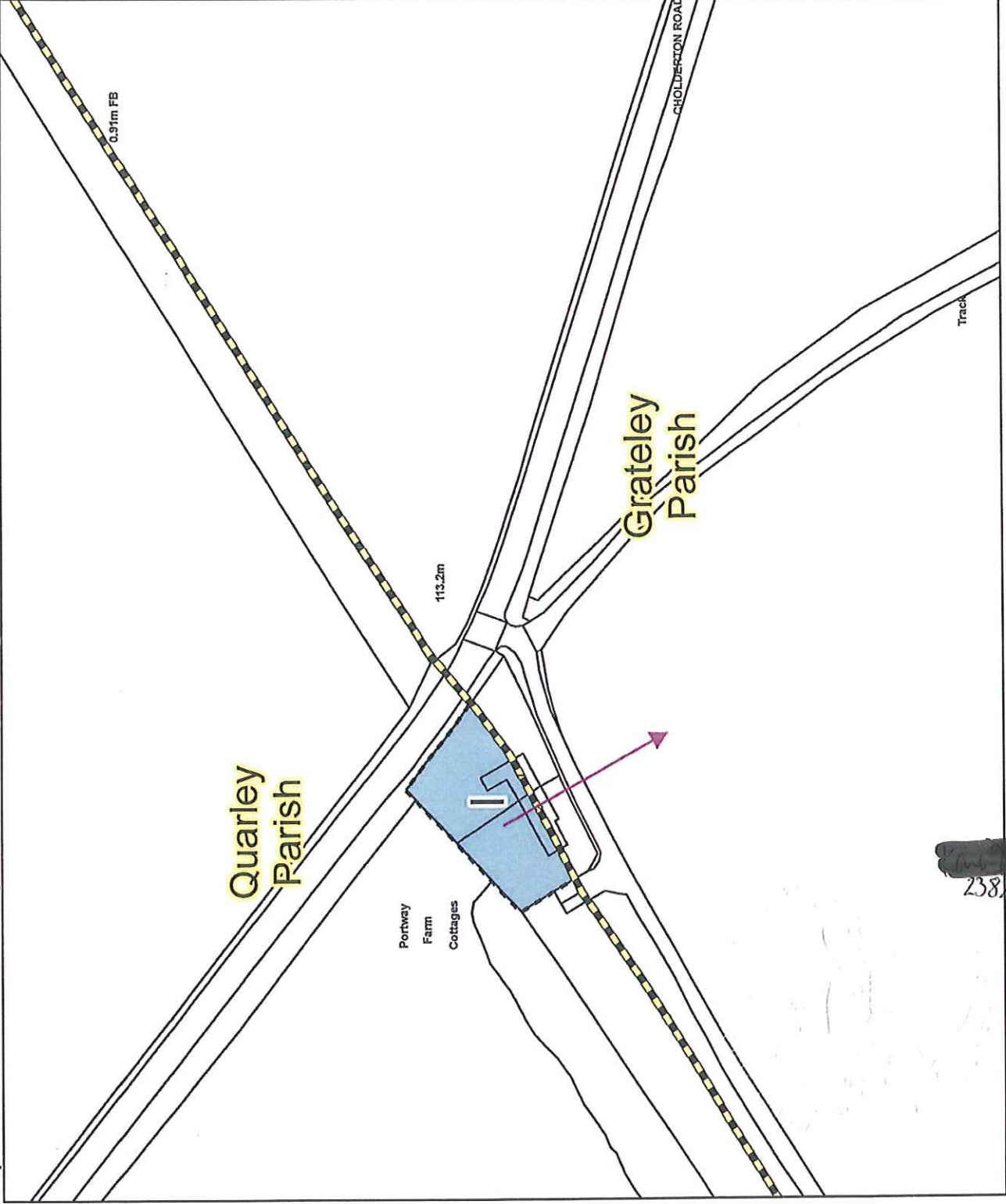


1:1,250



October 2018

© Crown Copyright and database rights 2018
Ordnance Survey 100024295



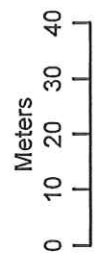
23824

Boundary
Change in the area of
Long Parish/
Barton Stacey



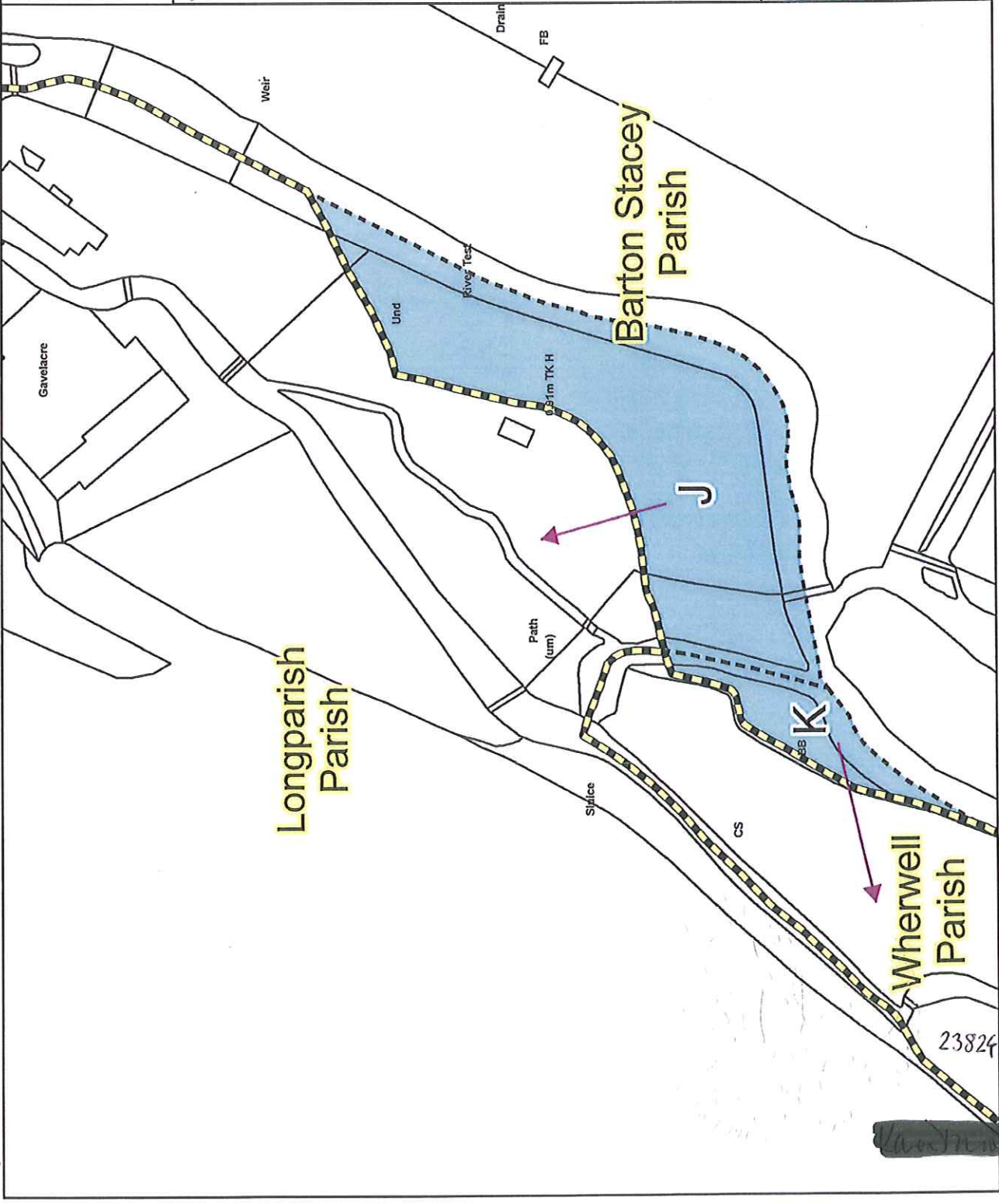
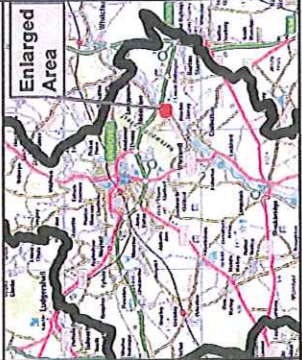
- Borough Boundary
- Current Parish Boundary
- Boundary Change
- Area Affected

1:1,250



October 2018

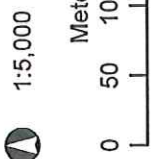
© Crown Copyright and database rights 2018
Ordnance Survey 100024295



Boundary
Change in the area of
Melchet Park/
Plaitford

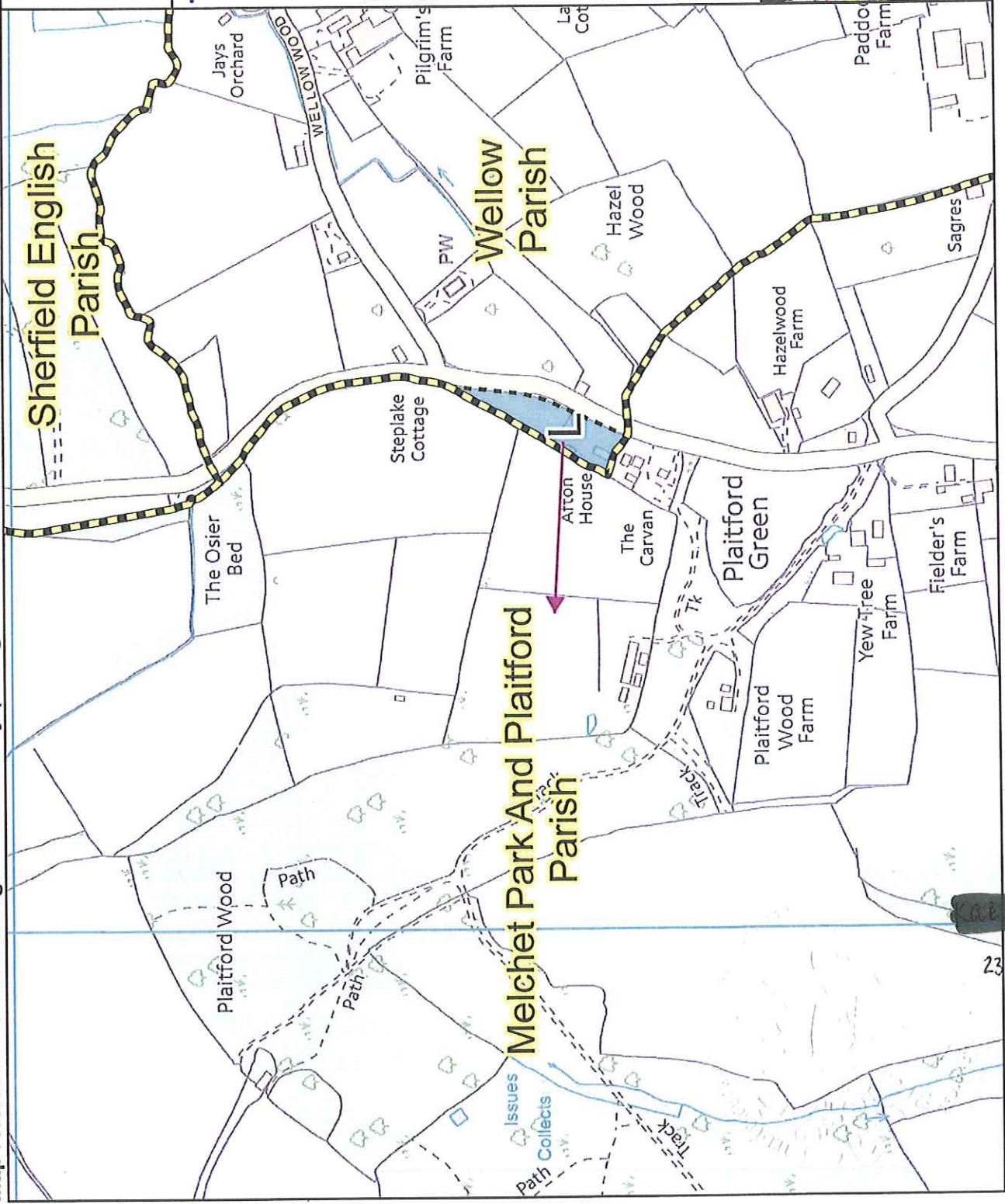


- Borough Boundary
- Current Parish Boundary
- Boundary Change
- Area



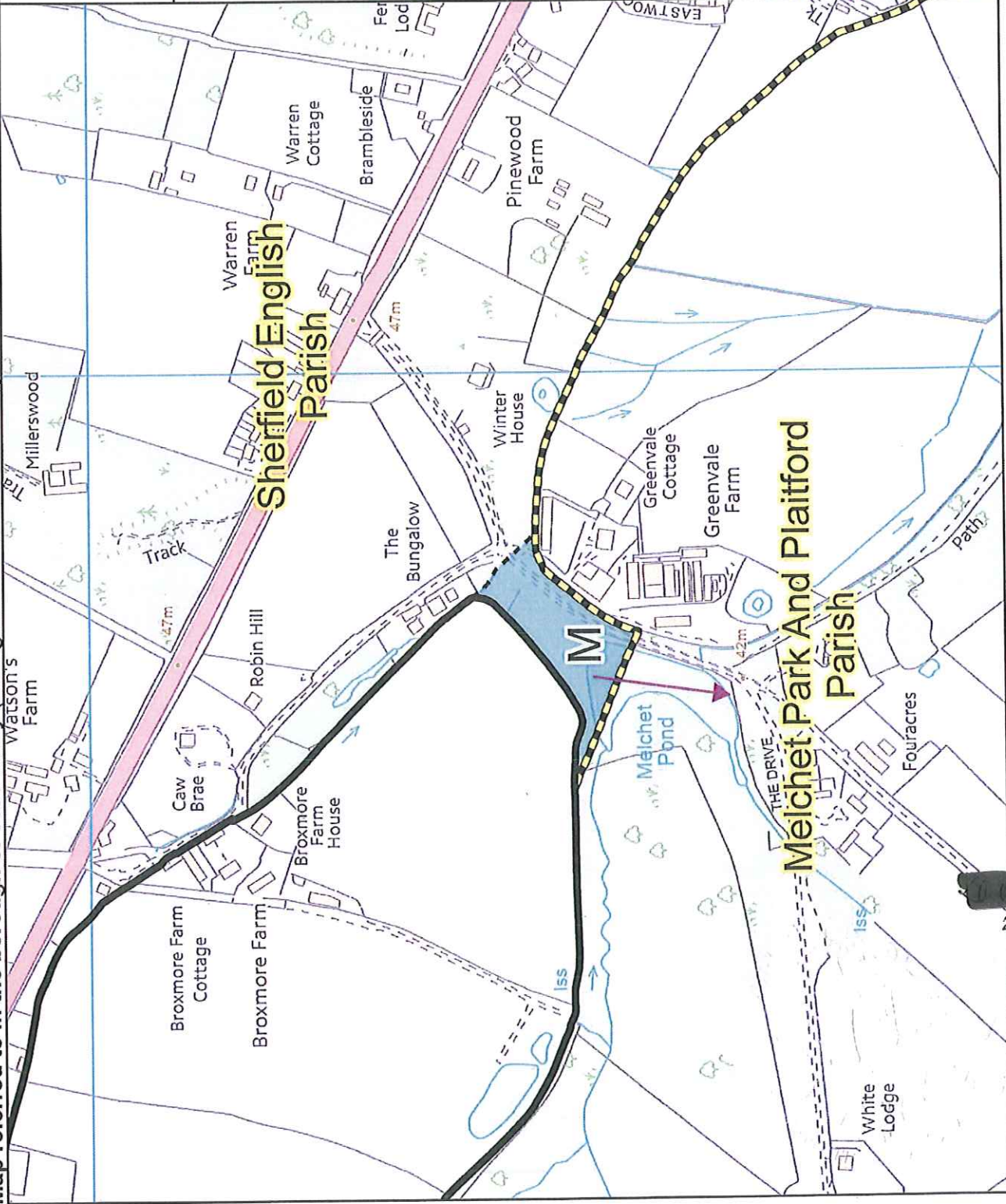
October 2018

© Crown Copyright and database rights 2018
Ordnance Survey 100024295







00150

23824



Boundary
Change in the area of
Melchet Park/
Plaitford



-  Borough Boundary
-  Current Parish Boundary
-  Boundary Change
-  Area

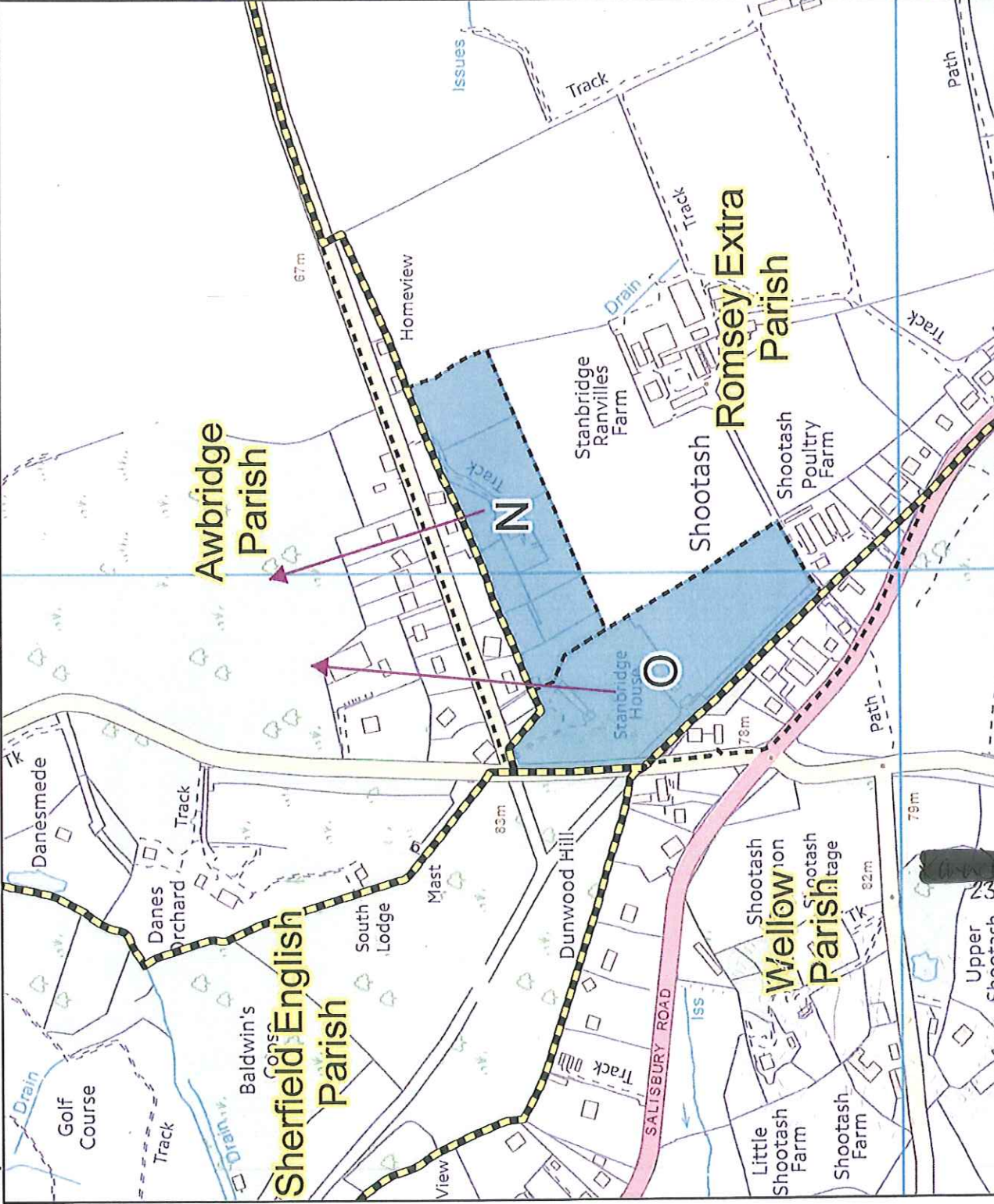
1:5,000



October 2018


© Crown Copyright and database rights 2018
Ordnance Survey 100024295

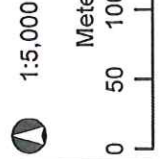




Boundary
Change in the area of
Awbridge &
Romsey Extra



-  Borough Boundary
-  Current Parish Boundary
-  Boundary Change
-  Area Affected

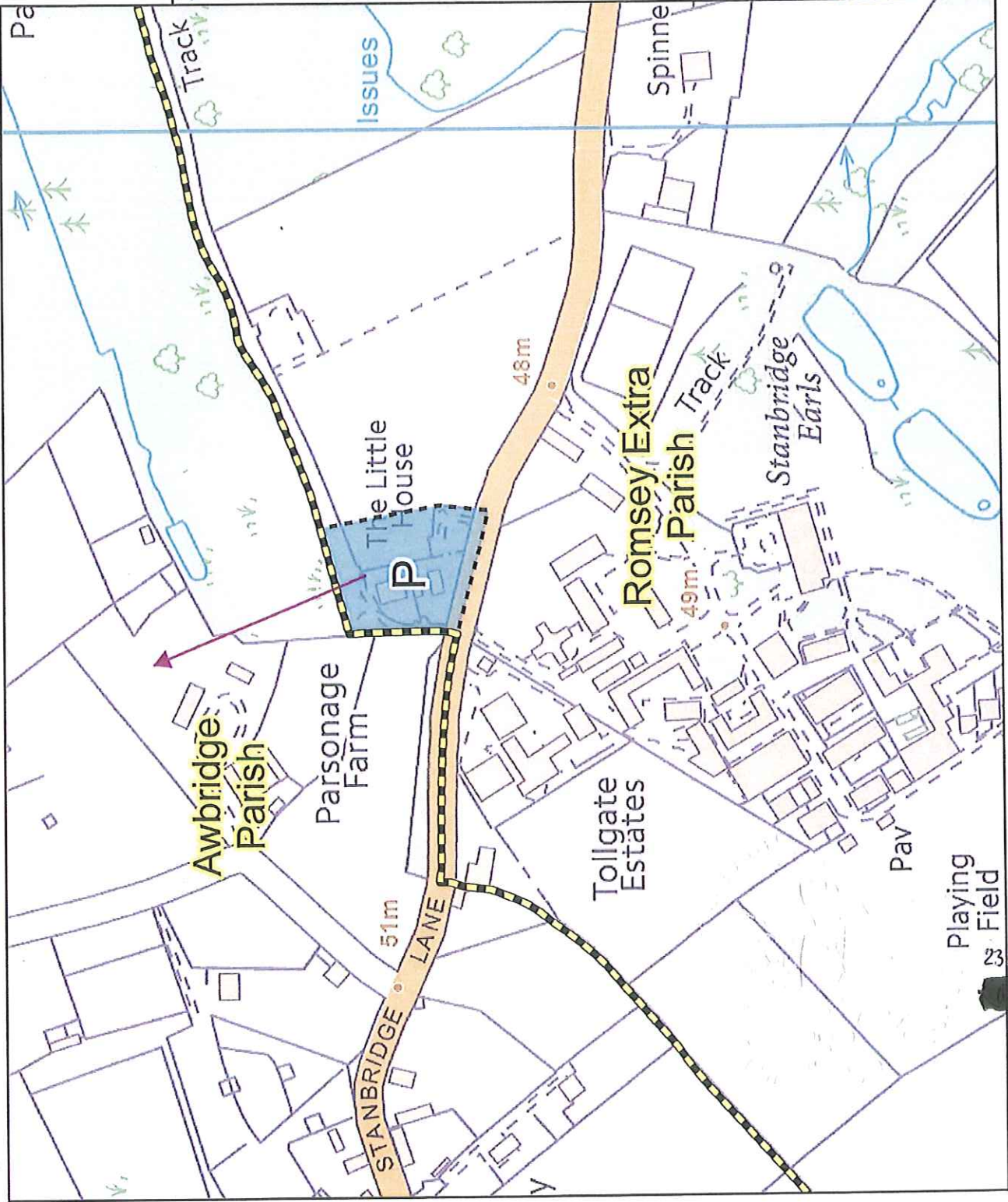


October 2018

© Crown Copyright and database rights 2018
Ordnance Survey 100024295



23824



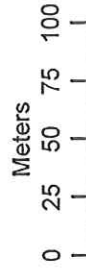
**Boundary
Change in the area of
Romsey Extra/
Awbridge**



- Borough Boundary
- Current Parish Boundary
- Boundary Change
- Area Affected

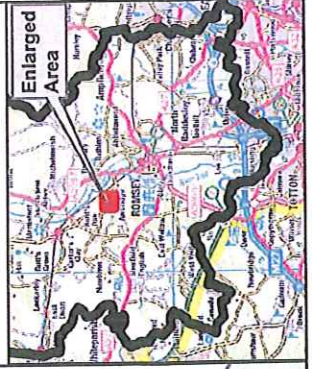


1:3,000

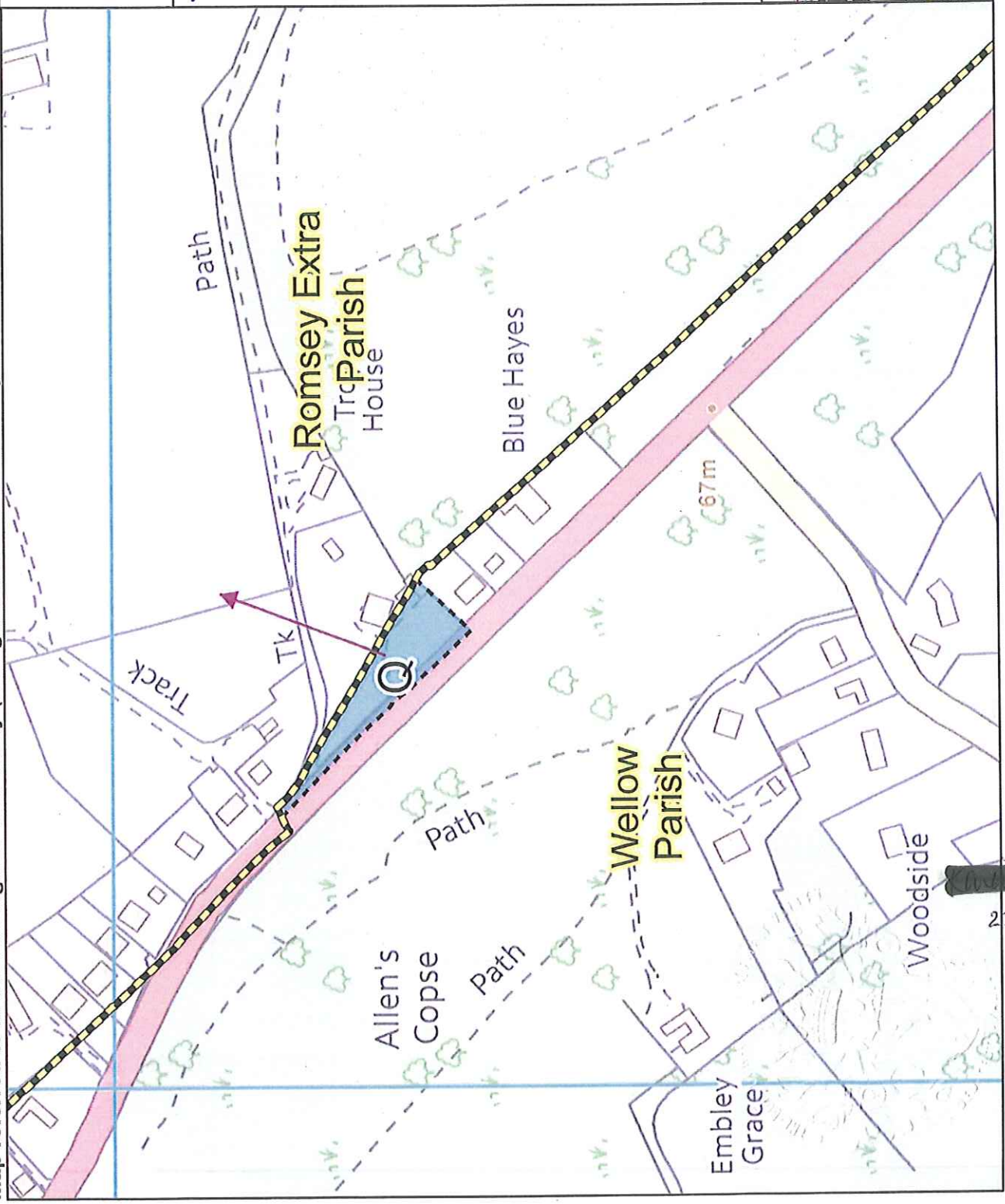


October 2018

© Crown Copyright and database rights 2018
Ordnance Survey 100024295



23824

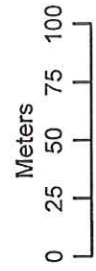


Boundary
Change in the area of
Wellow



- Borough Boundary
- Current Parish Boundary
- Boundary Change
- Area Affected

1:3,000



October 2018

© Crown Copyright and database rights 2018
Ordnance Survey 100024295



23824

Boundary Change in the area of Braishfield/ Ampfield



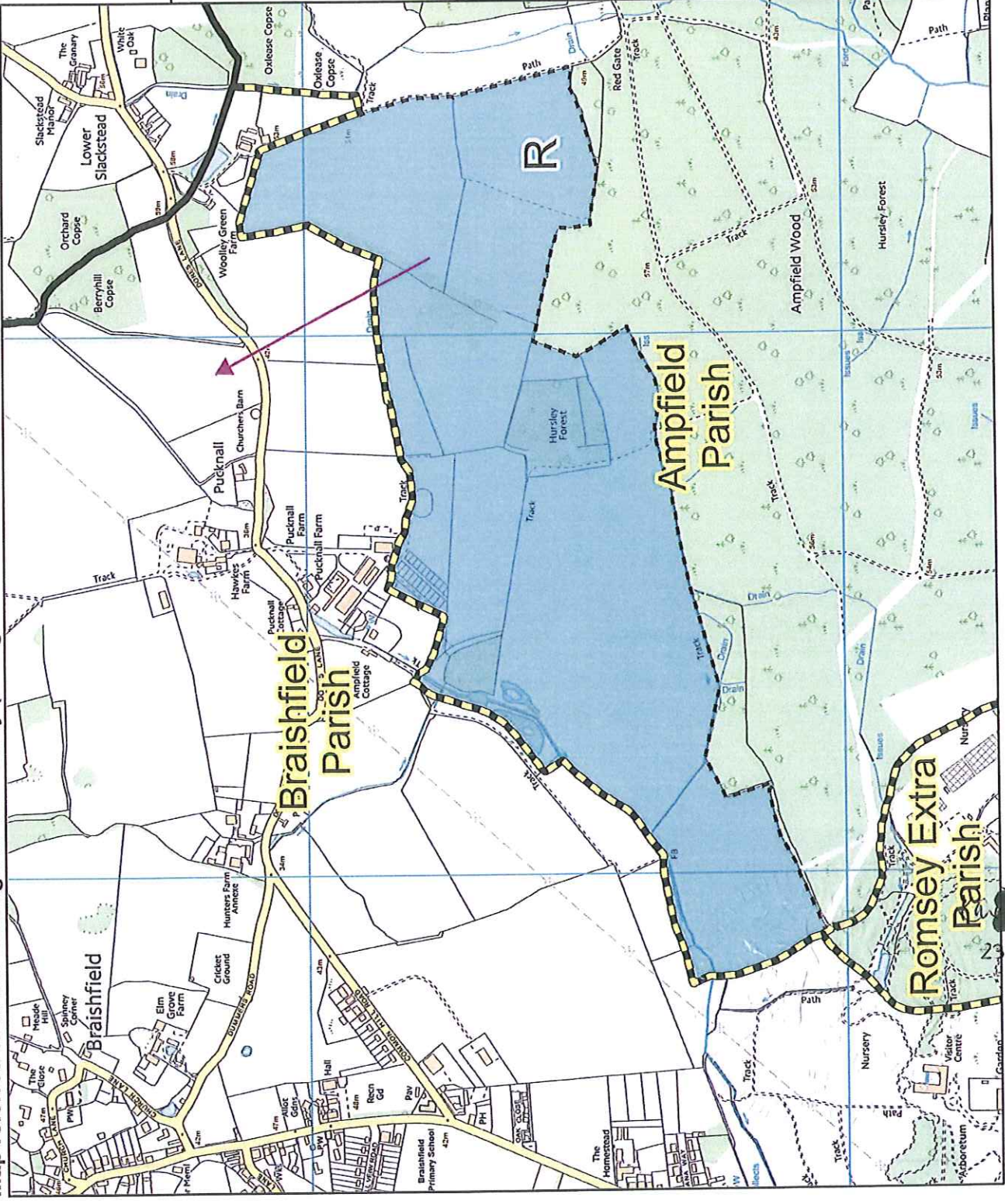
- Borough Boundary
- Current Parish Boundary
- Boundary Change
- Area Affected

1:10,000



October 2018

© Crown Copyright and database rights 2018
Ordnance Survey 100024295

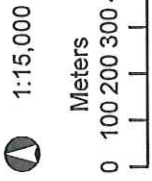


23824

Boundary
Change in the area of
Ampfield &
Romsey Extra

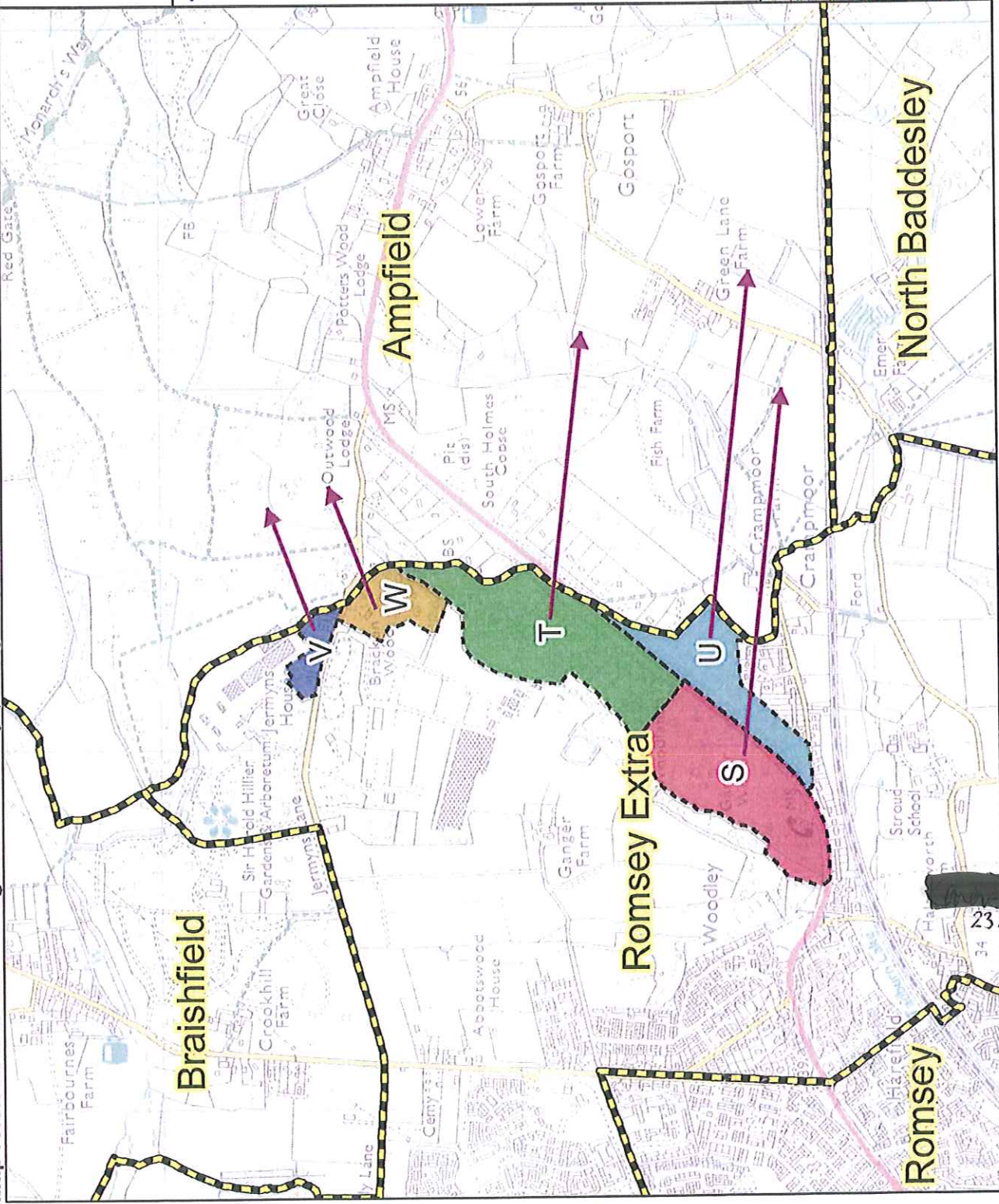


- Borough Boundary
- Current Parish Boundary
- Boundary Change
- Area Affected**
- S
- T
- U
- V
- W



October 2018

© Crown Copyright and database rights 2018
Ordnance Survey 100024295



23824

Boundary
Change in the area of
Ampfield &
Romsey Extra
Jermyns Lane



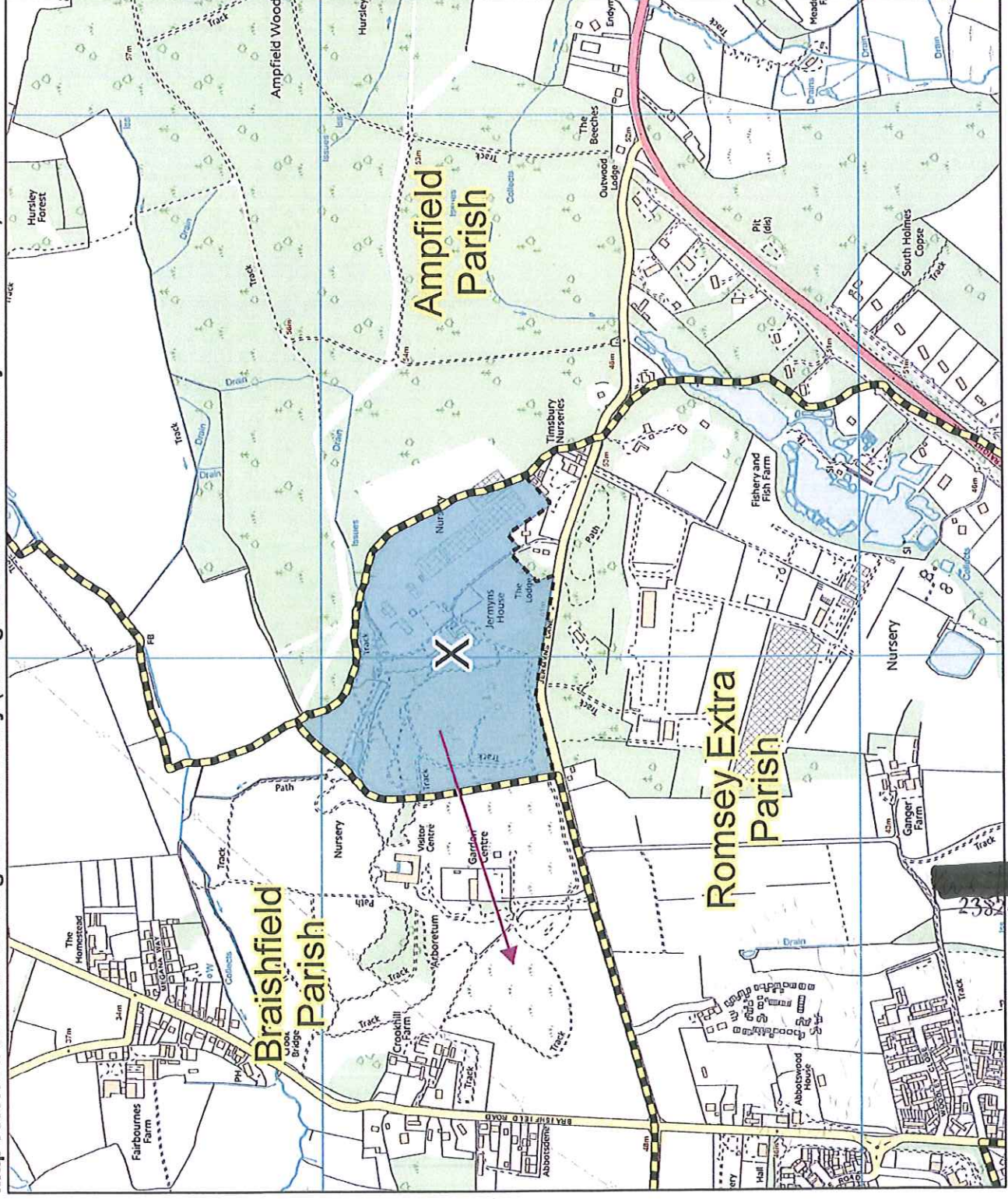
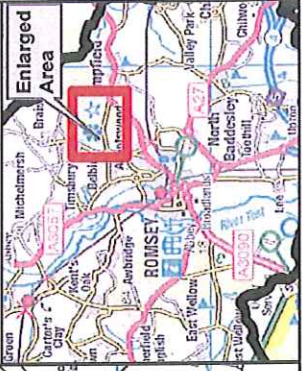
- Borough Boundary
- Current Parish Boundary
- Boundary Change
- Area Affected

1:10,000



October 2018

© Crown Copyright and database rights 2018
Ordnance Survey 100024295



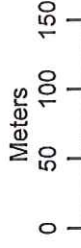
23824

Boundary
Change in the area of
North Baddesley/
Valley Park



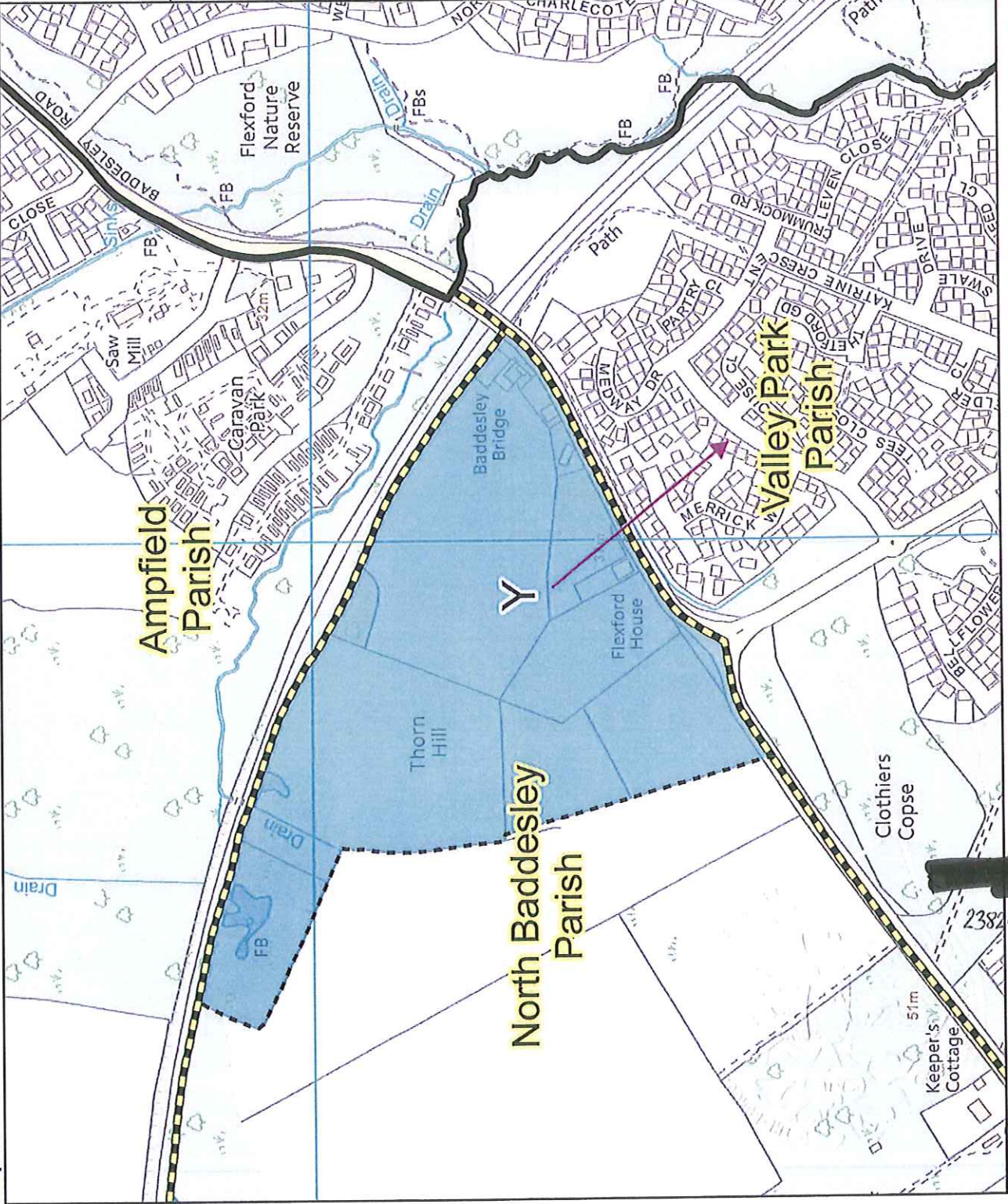
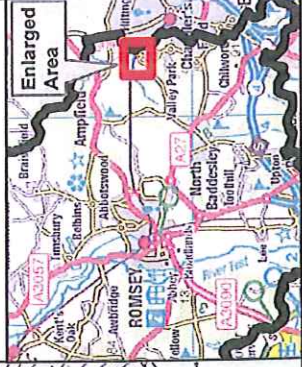
- Borough Boundary
- Current Parish Boundary
- Boundary Change
- Area Affected

1:5,000



October 2018

© Crown Copyright and database rights 2018
Ordnance Survey 100024295



23824

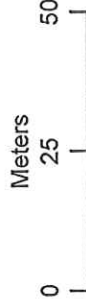
51m

Boundary
Change in the area of
North Baddesley/
Chilworth



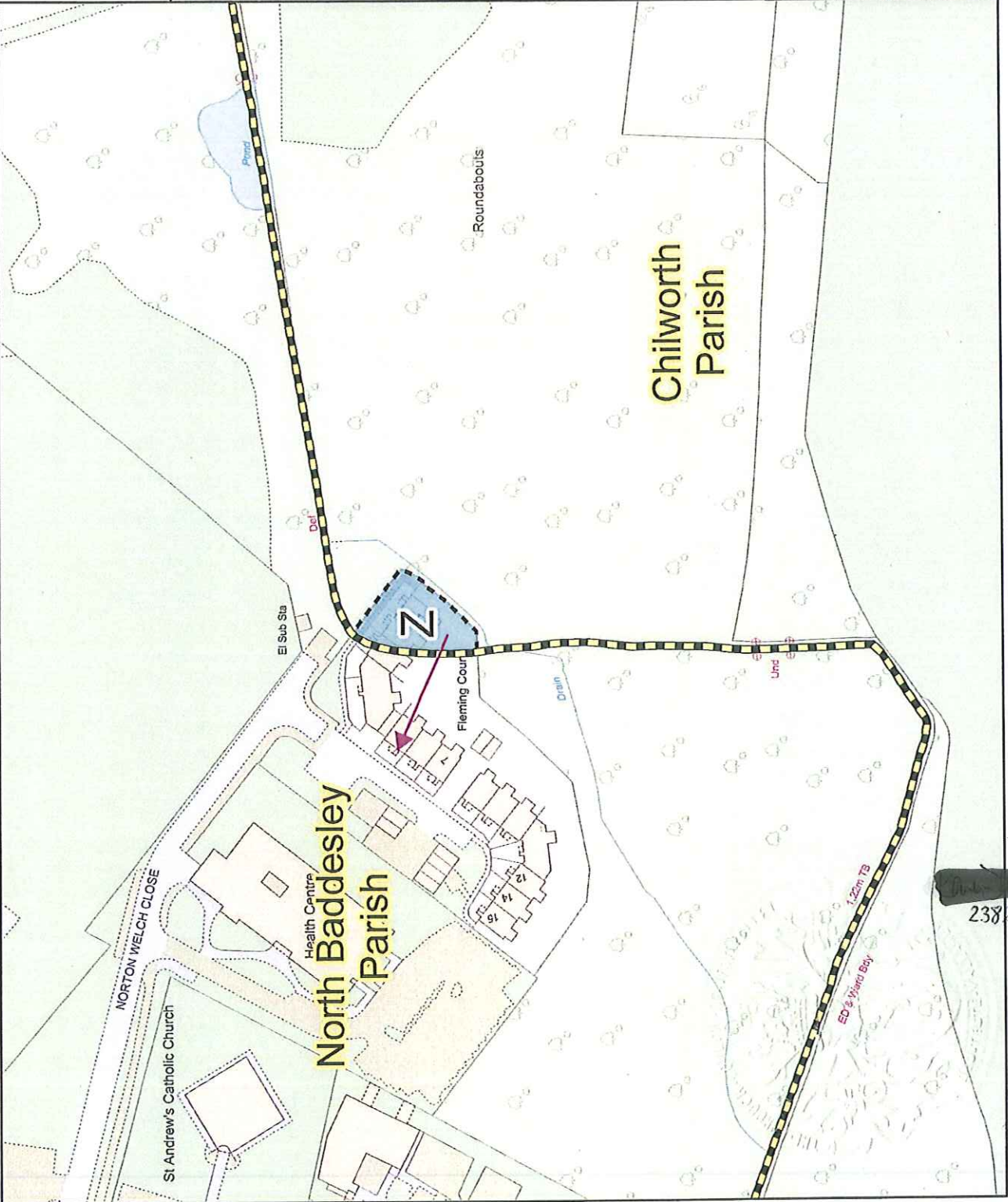
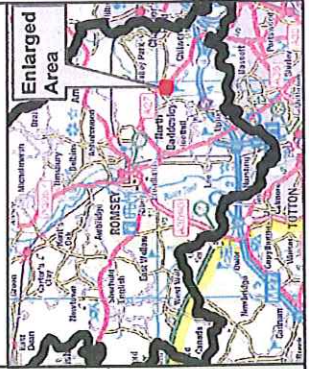
- Borough Boundary
- Current Parish Boundary
- Boundary Change
- Area Affected

1:1,250



October 2018

© Crown Copyright and database rights 2018
Ordnance Survey 100024295



Boundary
Change in the area of
Over Wallop/
Nether Wallop



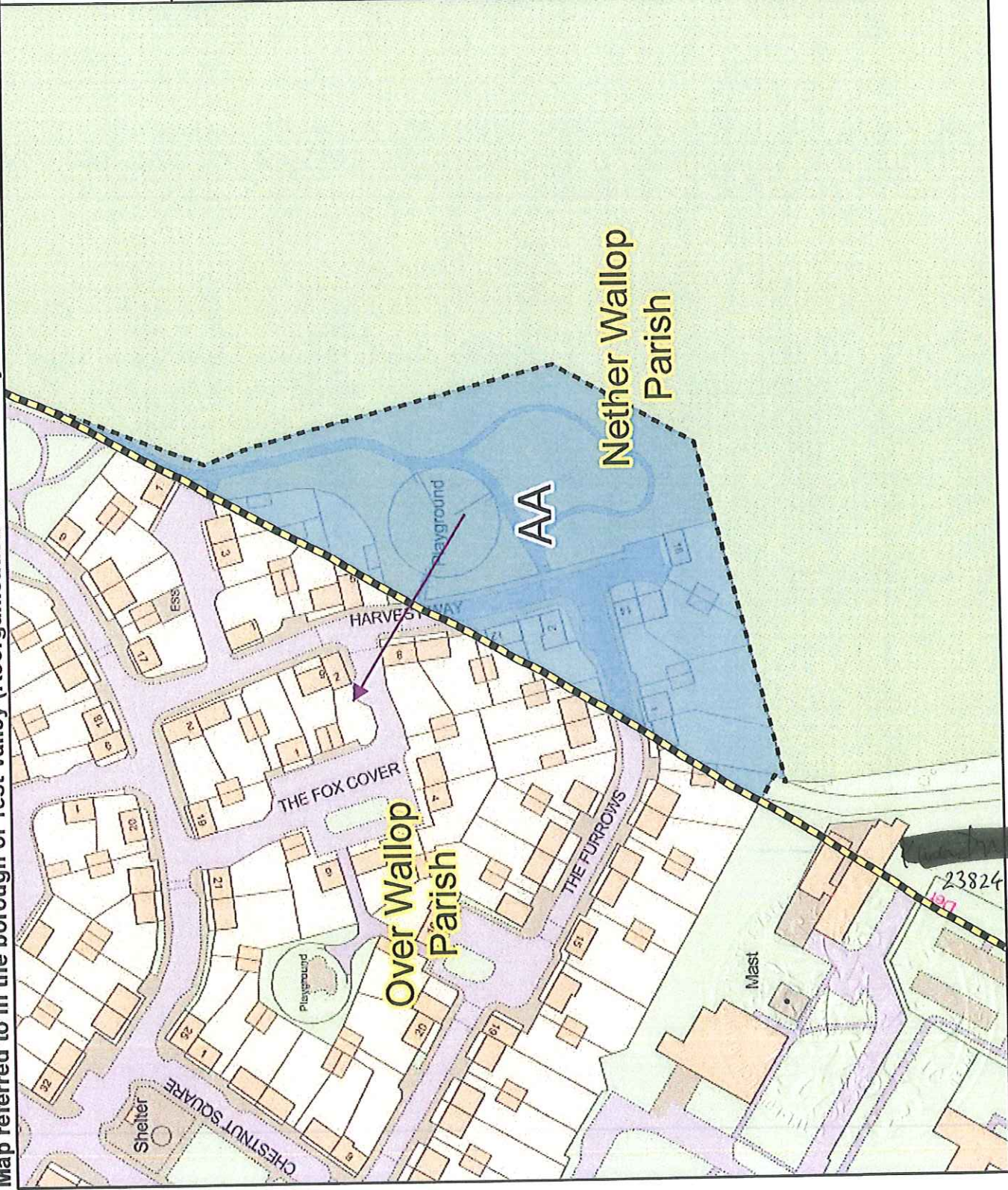
- Borough Boundary
- Current Parish Boundary
- Boundary Change
- Area Affected

1:1,500



October 2018

© Crown Copyright and database rights 2018
Ordnance Survey 100024295



23824

Boundary
Change in the area of
Andover,



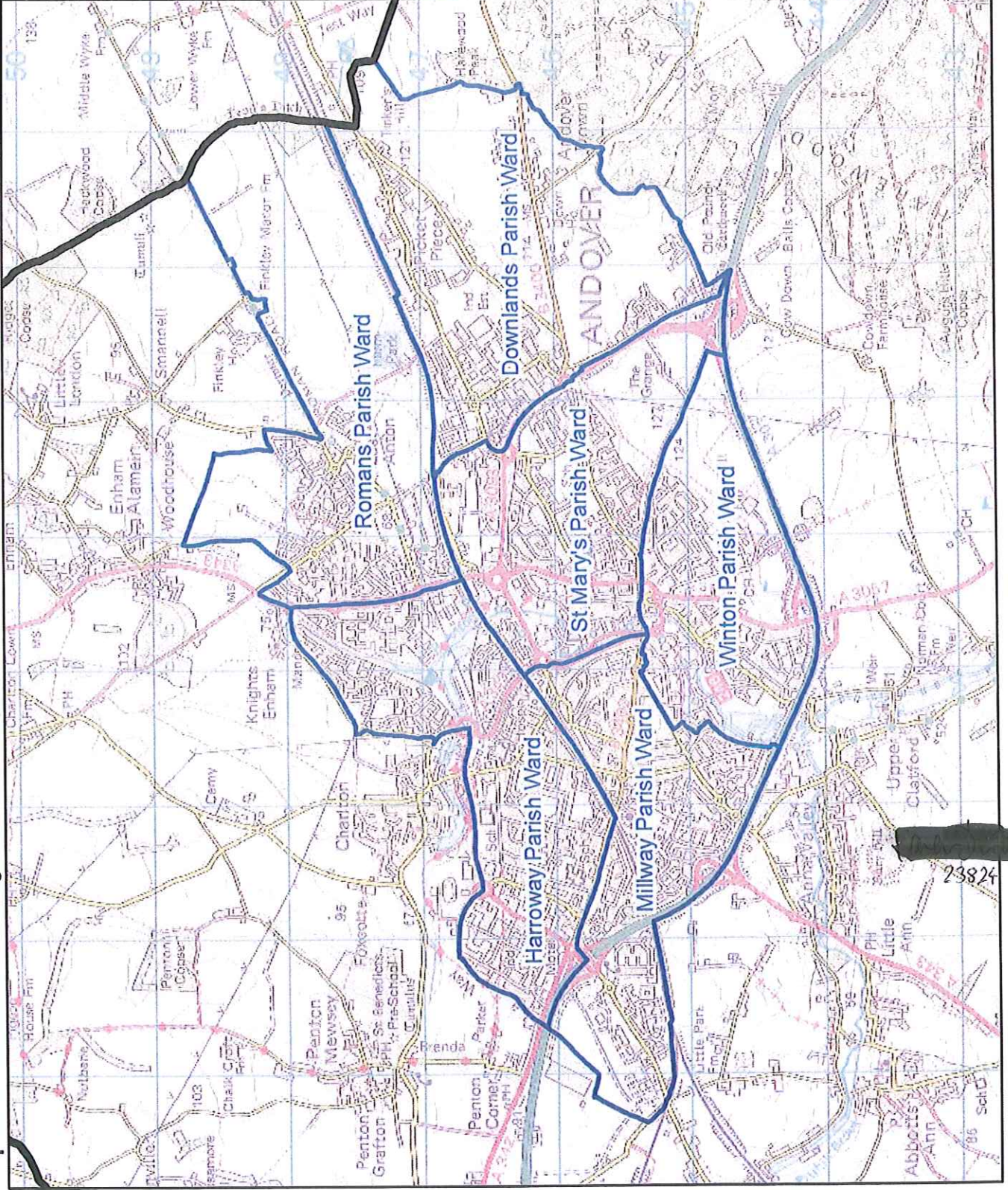
Borough Boundary
 Parish Wards

1:40,000

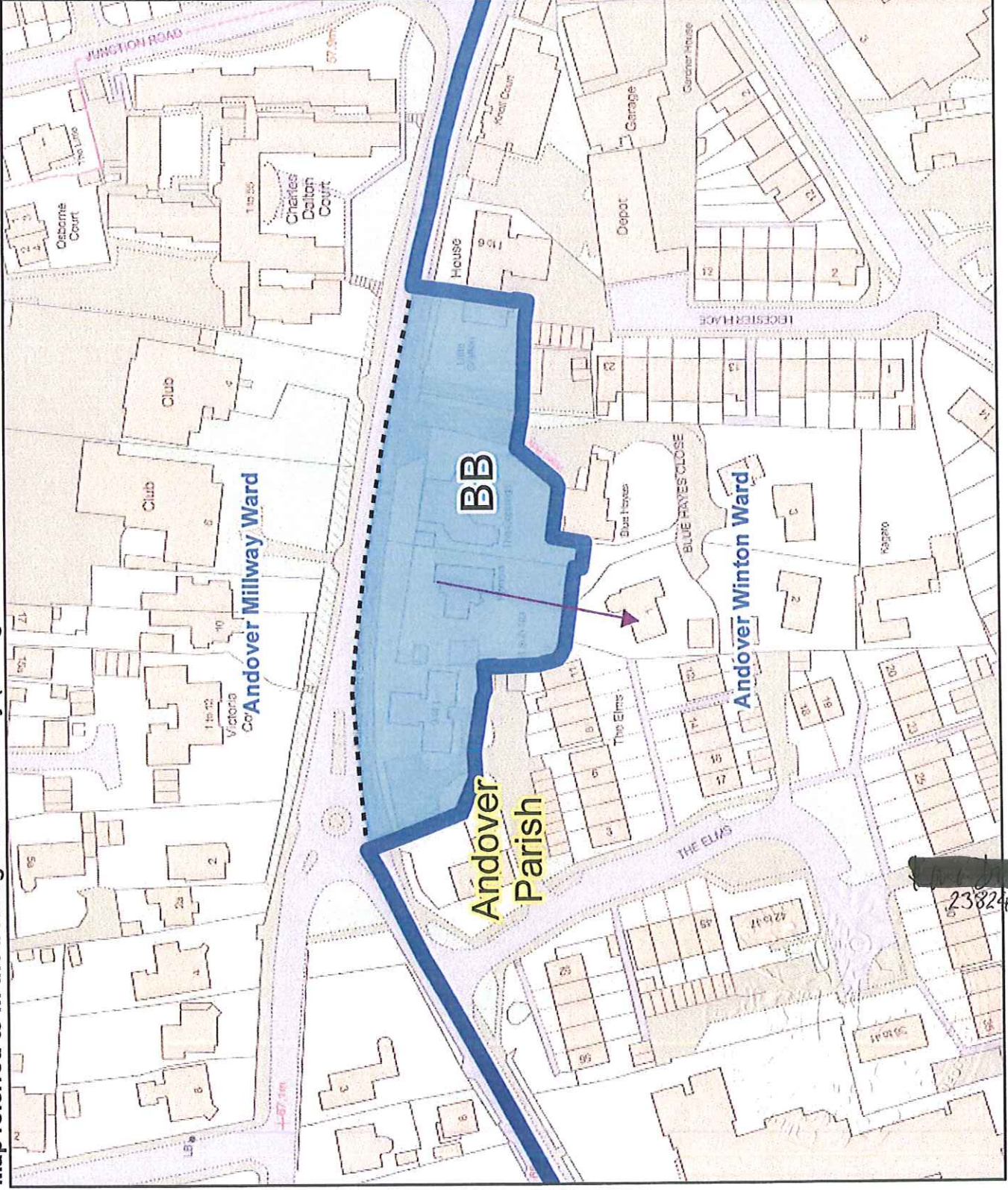
Meters
0 500 1,000

October 2018

© Crown Copyright and database rights 2018
Ordnance Survey 100024295








23824



Boundary
Change in the area of
Andover



-  Borough Boundary
-  Current Parish Boundary
-  Borough Wards
-  Boundary Change
-  Area Affected

1:1,250



October 2018

© Crown Copyright and database rights 2018
Ordnance Survey 100024295



23824